

+NOTICE!!

These documents have been scanned!

Do not place un-scanned documents beneath this notice!

Do not remove this notice from this file!

GPO Jacket No. 560-102
Print Order 61540
Rise Business Services, LLC
Job=AZ15 8/2/2019



Box Number= AZ15193



Claim Begin-End: AMC301465-AMC301474

1 Initial Receipt



AZ15193-4

AMC300253-AMC303011

Date Prepared: October 26, 1998

Lead AMC Number: 301465

End AMC Number: 301474

CLAIM INDEX

<u>AMC NUMBER</u>	<u>CLAIM NAME</u>	<u>*CLOSURE DECISION</u>
AMC 301465	MAMMON MINE EXTENSION CLAIMS #1	
AMC 301466	MAMMON MINE EXTENSION CLAIMS #2	
AMC 301467	MAMMON MINE EXTENSION CLAIMS #3	
AMC 301468	MAMMON MINE EXTENSION CLAIMS #4	
AMC 301469	MAMMON MINE EXTENSION CLAIMS #5	
AMC 301470	MAMMON MINE EXTENSION CLAIMS #6	
AMC 301471	MAMMON MINE EXTENSION CLAIMS #7	
AMC 301472	MAMMON MINE EXTENSION CLAIMS #8	
AMC 301473	MAMMON MINE EXTENSION CLAIMS #9	
AMC 301474	MAMMON MINE EXTENSION MILLSITE	

***For BLM Purposes Only**

UNITED STATES
DEPARTMENT OF THE INTERIOR
BUREAU OF LAND MANAGEMENT

RECEIPT AND ACCOUNTING ADVICE

NO. 2062171

WB/AZ

08/16/94

Subject: CLAIM MAINTENANCE FEE 1995 (16)

2 15 13

OK
1,600.00

Applicant:

ROBERT H. JONES
BOX 924
PARKER AZ. 85344

DOUBLE J. SAND & ROCK
Remitter: BOX J
PARKER AZ. 85344

Assignor:

LEASE MANAGEMENT DATA									
<input type="checkbox"/> NEW <input type="checkbox"/> UPDATE <input type="checkbox"/> PAYMENT									
ORIGINAL SERIAL NO.	ASG.	TYPE	ST.	CTY.	FUND SYMBOL			ACRES/UNITS	RATE
AMC 71486, ET AL									

AMOUNT	ANV. DATE	EXP. DATE	BILL CYC.	S/C	DISTRICT	NEXT BILL	MISC. DATA	U of M	ACTUAL UNITS

ASSIGNMENT SERIAL NO.	ASG.	TYPE	ST.	CTY.	FUND SYMBOL			ACRES/UNITS	RATE

AMOUNT	ANV. DATE	EXP. DATE	BILL CYC.	S/C	DISTRICT	NEXT BILL	MISC. DATA	U of M	ACTUAL UNITS

APPLY REMITTANCE			
ACTION	FUND SYMBOL	CTY.	AMOUNT
FILING FEE			
RENTAL			
UNEARNED			
REFUND			
TOTAL			
AMOUNT DUE			

Remarks: AMC 103 904
301 465
99658
71486
322368
327222-4
327919

71488-90
71496-7
71499
301470-1
301473

BY: *[Signature]* DATE:

Lease in Escrow?
 KGS? Of Interest?
 Auto Escalates? Operating Rights?
 Auto Renew? Operator
 Bond Filed?

FOR MMS USE ONLY

BILLEE	FOREST REFUGE
NUMBER	
OCS SECTION	
CODE	

UNITED STATES
DEPARTMENT OF THE INTERIOR
BUREAU OF LAND MANAGEMENT

RECEIPT AND ACCOUNTING ADVICE

NO. 1694493

BF/AZ 02/13/90

2 2 12 100.00

ON computer 2-15-90 *ATB*

Subject: RECEIPT & ACCOUNTING ADVICE
Mining Claims (10)

Applicant: ROBERT H. JONES, ET AL
BOX J
PARKER, AZ 85344

Remitter: SAME - CK #252
P.O. BOX 924
PARKER, AZ 85344
669-8172

Assignor:

LEASE MANAGEMENT DATA NEW UPDATE PAYMENT *Folder reviewed 3/8/93 Sr*

ORIGINAL SERIAL NO.	ASG.	TYPE	ST.	CTY.	FUND SYMBOL	ACRES/UNITS	RATE
AMC 301465-301474							
301465-473					301474-Mammon Mine Extension Millsite.		
					Claims #1-#9		

AMOUNT	ANV. DATE	EXP. DATE	BILL CYC.	S/C	DISTRICT	NEXT BILL	MISC. DATA	U of M	ACTUAL UNITS

ASSIGNMENT SERIAL NO.	ASG.	TYPE	ST.	CTY.	FUND SYMBOL	ACRES/UNITS	RATE

AMOUNT	ANV. DATE	EXP. DATE	BILL CYC.	S/C	DISTRICT	NEXT BILL	MISC. DATA	U of M	ACTUAL UNITS

APPLY REMITTANCE

ACTION	FUND SYMBOL	CTY.	AMOUNT
FILING FEE			
RENTAL			
UNEARNED			
REFUND			
TOTAL			
AMOUNT DUE			

Remarks:

BY: _____ DATE: _____

Lease in Escrow?
 KGS? Of Interest?
 Auto Escalates? Operating Rights?
 Auto Renew? Operator
 Bond Filed?

FOR MMS USE ONLY

BILLEE	FOREST REFUGE
NUMBER	
OCS SECTION	
CODE	

UNITED STATES
DEPARTMENT OF THE INTERIOR
BUREAU OF LAND MANAGEMENT

RECEIPT AND ACCOUNTING ADVICE

NO. 1694493

100N

02/27/90

90N

100.00

ON computer 2-15-90

Subject: RECEIPT & ACCOUNTING ADVICE
Mining Claims (10)

Applicant: ROBERT H. JONES, ET AL
BOX J
PARKER, AZ 85344

Remitter: SAME - CK #252
P.O. BOX 924
PARKER, AZ 85344
669-8172

Assignor:

LEASE MANAGEMENT DATA									
ORIGINAL SERIAL NO.	ASG.	TYPE	ST.	CTY.	FUND SYMBOL	ACRES/UNITS	RATE		
AMC 301465-301474					301474-Mammon Mine Extension Millsite				
301465-473 Mammon Mine Extension Claims #1-#9									

Folder renewed 3/8/93 Sr.

AMOUNT	ANV. DATE	EXP. DATE	BILL CYC.	S/C	DISTRICT	NEXT BILL	MISC. DATA	U of M	ACTUAL UNITS

ASSIGNMENT SERIAL NO.	ASG.	TYPE	ST.	CTY.	FUND SYMBOL	ACRES/UNITS	RATE		
					#243				

AMOUNT	ANV. DATE	EXP. DATE	BILL CYC.	S/C	DISTRICT	NEXT BILL	MISC. DATA	U of M	ACTUAL UNITS

APPLY REMITTANCE			
ACTION	FUND SYMBOL	CTY.	AMOUNT
FILING FEE			
RENTAL			
UNEARNED			
REFUND			
TOTAL			
AMOUNT DUE			

Remarks:

BY: _____ DATE: _____

Lease in Escrow?
 KGS?
 Auto Escalates?
 Auto Renew?

Of Interest?
 Operating Rights?
 Operator
 Bond Filed?

301466-301469
301472-301474

FOR MMS USE ONLY

BILLEE	FOREST REFUGE
NUMBER	301470 301472
OCS SECTION	301473
CODE	

NOTICE!!

These documents have been scanned!

Do not place un-scanned documents beneath this notice!

Do not remove this notice from this file!

GPO Jacket No. 560-102
Print Order 61540
Rise Business Services, LLC
Job=AZ15 8/2/2019



Box Number= AZ15193



Claim Begin-End: AMC301465-AMC301474

2 Correspondence



AZ15193-4

AMC300253-AMC303011

Is your RETURN ADDRESS completed on the reverse side?

SENDER:

- Complete items 1 and/or 2 for additional services.
- Complete items 3, and 4a & b.
- Print your name and address on the reverse of this form so that we can return this card to you.
- Attach this form to the front of the mailpiece, or on the back if space does not permit.
- Write "Return Receipt Requested" on the mailpiece below the article number.
- The Return Receipt will show to whom the article was delivered and the date delivered.

I also wish to receive the following services (for an extra fee):

1. Addressee's Address
2. Restricted Delivery

Consult postmaster for fee.

3. Article Addressed to:

Robert H Jones, et al
Box J
Parker, AZ 85344

Abandonment AMC 301465 (921-MH)

4a. Article Number

7646604

4b. Service Type

- Registered Insured
- Certified COD
- Express Mail Return Receipt for Merchandise

7. Date of Delivery

7-27-94

5. Signature (Addressee)

Barbara Jones

6. Signature (Agent)

8. Addressee's Address (Only if requested and fee is paid)

Thank you for using Return Receipt Service.

UNITED STATES POSTAL SERVICE




Official Business

PENALTY FOR PRIVATE
USE TO AVOID PAYMENT
OF POSTAGE, \$300



Print your name, address and ZIP Code here

Bureau of Land Management
Arizona State Office (922)
P. O. Box 16563
Phoenix, Arizona 85011



LEAD OWNER

JONES ROBERT H , et al
BOX J
PARKER AZ 85344

CO-OWNERS
JONES JAMES E

ARIZONA LEAD FILE NUMBER - 301465

CASE TYPE	SERIAL NUMBER	CLAIM NAME	LAST ASSMT.	CASE TYPE	SERIAL NUMBER	CLAIM NAME	LAST ASSMT.
LD	301466	MAMMON MINE EXT #2	1992	LD	301467	MAMMON MINE EXT #3	1992
LD	301468	MAMMON MINE EXT #4	1992	LD	301469	MAMMON MINE EXT #5	1992
LD	301472	MAMMON MINE EXT #8	1992	MS	301474	MAMMON MINE EXT MS	1992

Closed
301466 - 301469
301472, 301474
8/31/93 mx

ENTERED IN COMPUTER
7-26-94 Lewis
CRoyce 7/27/94

U STATES POSTAL SERVICE

OFFICIAL BUSINESS

SENDER INSTRUCTIONS

Print your name, address and ZIP Code in the space below.

- Complete items 1, 2, 3, and 4 on the reverse.
- Attach to front of article if space permits, otherwise affix to back of article.
- Endorse article "Return Receipt Requested" adjacent to number.

**RETURN
TO**

Print Sender's name, address, and ZIP Code in the space below.

Bureau of Land Management

Arizona State Office

P.O. Box 16563

Phoenix, Arizona 85011

RECEIVED

B.L.M. AZ STATE OFFICE

DEC 3 1 1990

7:45 A.M.

PHOENIX, ARIZONA



PENALTY FOR PRIVATE
USE, \$300

A MC 301465

922-LC

(Wilderness)

#12

SENDER: Complete items 1 and 2 when additional services are desired, and complete 3 and 4.

Put your address in the "RETURN TO" Space on the reverse side. Failure to do this will prevent this card from being returned to you. The return receipt fee will provide you the name of the person delivered to and the date of delivery. For additional fees the following services are available. Consult postmaster for fees and check box(es) for additional service(s) requested.

1. Show to whom delivered, date, and addressee's address. (Extra charge) 2. Restricted Delivery (Extra charge)

3. Article Addressed to:

James Jones et al
PO Box 526
Wickenburg, AZ 85358

4. Article Number

764587

Type of Service:

- Registered Insured
 Certified COD
 Express Mail Return Receipt for Merchandise

Always obtain signature of addressee or agent and DATE DELIVERED.

5. Signature — Addressee

X

6. Signature — Agent

X

Pam Neumann

7. Date of Delivery

3 12-28-90

8. Addressee's Address (ONLY if requested and fee paid)



United States Department of the Interior



BUREAU OF LAND MANAGEMENT
ARIZONA STATE OFFICE
3707 N. 7TH STREET
P.O. BOX 16563
PHOENIX, ARIZONA 85011

IN REPLY REFER TO:
3800 (921) MH
A MC 301465

CERTIFIED MAIL - RETURN RECEIPT REQUESTED

July 22, 1994

DECISION

Mining Claimant(s) : Mining Claim(s),
as Shown on the : Mill Site(s) and Tunnel
Enclosed Sheet(s) : Site(s) as Shown on the
Enclosed Sheet(s) 1

MINING CLAIMS, MILL SITES AND TUNNEL SITES DECLARED ABANDONED

Public Law 102-381, 106 Stat 1374, dated October 5, 1992, and the regulations implemented July 15, 1993, 43 CFR §3833.1-5, "Rental Fees" prescribe, unless otherwise exempted, that \$100 rental for assessment year 1992-1993, and \$100 rental for assessment year 1993-1994, must be paid to the Bureau of Land Management (BLM) for each mining claim, mill site, and tunnel site on or before August 31, 1993. Failure to pay the rental fee by that date shall conclusively constitute an abandonment of the mining claim, mill site, or tunnel site, which shall be void.

The BLM records do not show receipt of payment for the mining claim(s), mill site(s), and tunnel site(s) listed on the enclosed sheet(s) on or before August 31, 1993.

If the rental fee was timely paid to the BLM for 1993 and 1994, please furnish a copy of the BLM receipt for payment and the document listing the claims and serial numbers for which payment was made to the BLM, Arizona State Office. The receipt and proof must be dated and/or time stamped by the BLM on or before August 31, 1993.

The proof of payment must show that the required amount was remitted and was received by the BLM on or before August 31, 1993, or it will not be accepted. The evidence must be received in this office no later than 30 days from receipt of this decision. If the proof is not furnished during the 30-day period, the mining claim(s), mill site(s), and tunnel site(s) will be removed from the BLM records as abandoned and void.

If additional information is required, please call (602) 650-0518.

Mary Jo Yoas
Chief, Branch of Lands
and Minerals Operations

Enclosure(s)

NOTICE!!

These documents have been scanned!

Do not place un-scanned documents beneath this notice!

Do not remove this notice from this file!

GPO Jacket No. 560-102
Print Order 61540
Rise Business Services, LLC
Job=AZ15 8/2/2019



Box Number= AZ15193



Claim Begin-End: AMC301465-AMC301474

3 Transfers



AZ15193-4

AMC300253-AMC303011

**NO
DOCUMENTS
FOUND**

**NO DOCUMENTS FOUND
NO DOCUMENTS FOUND**

NOTICE!!

These documents have been scanned!

Do not place un-scanned documents beneath this notice!

Do not remove this notice from this file!

GPO Jacket No. 560-102
Print Order 61540
Rise Business Services, LLC
Job=AZ15 8/2/2019



Box Number= AZ15193



Claim Begin-End: AMC301465-AMC301474

4 Annual Filings



AZ15193-4

AMC300253-AMC303011

AMC 71486

AMC 327222

AMC 301465

AMC 451094

AMC 322365

MAINTENANCE FEE PAYMENT 8/11/18

Claimant Name: JAMES E JONES

Address: 3484 N. DUFFY Rd.

City: KINGMAN State: AZ Zip: 86401

Telephone: 928-897-8730

E-mail address: _____

Signature: James E. Jones

Check here if this is a change of address.

RECEIVED
BLM AZ STATE OFFICE
2018 AUG 16 P 3:13
PHOENIX, ARIZONA
BLM
Date
Stamp

LINE NO.	AMC NUMBER	CLAIM/SITE NAME	COUNTY RECORDER DATA (if available)	TWP	RNG	SEC
1	322368	Ganado-EX #9	DOCKET 92 - P-2927			
2	327222	Ganado-EX #2-A	" 92 P-0695			
3	327223	GANADO-EX #3-A	" 92 P-0696			
4	327224	GANADO-EX #4-A	" 93 P-03354			
5	71494	Red Hill # 1	^{Closed - Related to AMC 71489} 744 P-961			
6	71495	Red Hill # 2	^{Closed - Related to AMC 71490} 744 P-962			
7	71496	Red Hill # 3	744 P-963			
8	71497	Red Hill # 4	744 P-960			
9	301465	MAMMON EX-1	90 - P-0367			
10	301471	MAMMON EX-6	90 - P-0372			

71489
71490

301470

List additional claims on Form MCF114.

Bureau of Land Management
Arizona State Office
www.blm.gov/az/

No. of Claims: _____ x \$ _____ = \$155.00

Check No: _____ Init: _____

Receipt No.: 4238103

For BLM Use Only

Form: MCF112
Revised July 2009

This form is available from the Arizona Department of Mines and Mineral Resources and may be reproduced.

ENTERED
AUG 27 2018
BY: _____

②

MAINTENANCE FEE PAYMENT

Claimant Name: JAMES E JONES
Address: 3484 N. DUFFY RD
City: KINGMAN State: AZ Zip: 86401
Telephone: 928-
E-mail address: _____

Signature: James E Jones 8-11-18

Check here if this is a change of address.

RECEIVED
BLM AZ STATE OFFICE
2018 AUG 16 P 3:13
PHOENIX, ARIZONA
BLM
Date
Stamp

TO OPEN MINING

LINE NO.	AMC NUMBER	CLAIM/SITE NAME	COUNTY RECORDER DATA (If available)	TWP	RNG	SEC
1	301471	MAMMOTH EX-7	COCHISE PAGE 90 0373			
2	301473	MAMMOTH EX-9	90 0375			
3	451094	GANADO - Red	2018 - 02459	INDL	CO RIVER	
4	451095	GANADO - White	2018 - 02460	IND.	RES -	
5	451096	GANADO - Blue	2018 - 02461			
6						
7						
8						
9						
10						

List additional claims on Form MCF114.

Bureau of Land Management
Arizona State Office
www.blm.gov/az/

No. of Claims: _____ x \$ ~~155.00~~ = _____
 Check No: _____ Init. _____
 Receipt No.: _____
 For BLM Use Only

Form: MCF112
Revised July 2009

This form is available from the Arizona Department of Mines and Mineral Resources and may be reproduced.

JAMES E JONES
3484 N. DUFFY R
KINGMAN, ARIZ.

CERTIFIED MAIL



86401 7018 0680 0001 8801 1674



1000



95004

U.S. POSTAGE
PAID
KINGMAN, AZ
86401
AUG 14, 18
AMOUNT

\$6.70

R2305H127465-06

RECEIVED
MIN

2018 AUG 16 P 3:13

PHOENIX, ARIZONA

BUREAU OF LAND MANAGEMENT
ARIZ STATE OFFICE
1 NORTH CENTRAL AV. SUITE 800
PHOENIX, ARIZ.

85004

RETURN RECEIPT
REQUESTED

85004-442700



United States Department of the Interior
Bureau of Land Management
 DIV OF LANDS, MINRLS & ENERGY
 ONE N CENTRAL AVE
 PHOENIX, AZ 85004 -4427
 Phone: 602-417-9200

Receipt

No: 4238103

Transaction #: 4353492	
Date of Transaction: 08/17/2018	
CUSTOMER:	
JAMES E JONES 3484 N DUFFY RD BOX 4 EXIT 91 KINGMAN, AZ 86401-8373 US	ENTERED AUG 27 2018 BY: <u>RMVERS</u>

LINE #	QTY	DESCRIPTION	REMARKS	UNIT PRICE	TOTAL
1	1.00	LOCATABLE MINERALS / MINING CLAIMS- NOT NEW-UNADJUD, ONE AUTH NO. ONLY / MINING CLAIM MONEY RECEIVED CASES: AMC322368/\$2325.00	MAINT 2019/15	- n/a -	2325.00
TOTAL:					\$2,325.00

PAYMENT INFORMATION			
1	AMOUNT:	2325.00	POSTMARKED: N/A
	TYPE:	CHECK	RECEIVED: 08/16/2018
	CHECK NO:	1445	
	NAME:	JONES, JAMES E 3484 N DUFFY RD BOX 4 EXIT 91 KINGMAN AZ 86401-8373 US	

REMARKS

This receipt was generated by the automated BLM Collections and Billing System and is a paper representation of a portion of the official electronic record contained therein.

James Jones

Date and Time Run:
8/27/2018 11:40:03 AM

Page 1 of 1

DEPARTMENT OF THE INTERIOR
BUREAU OF LAND MANAGEMENT
Mining Claims

CUSTOMER INFORMATION

Admin State: AZ
Geo State: AZ
Int Rel: JONES JAMES E
3484 N DUFFY RD # 4
KINGMAN AZ 86401-8373
CLAIMANT
Customer ID: 37620

Serial Number	Lead Serial Number	Claim Name	County	D	Case Type	Last A Yr	Location Date	Meridian Township Range Section	Subdiv
AMC71497	AMC71486	RED HILL #4	LA PAZ	A	PLACER	2018	02/05/1973	14 0090N 0170W 006	SE
AMC71496	AMC71486	RED HILL #3	LA PAZ	A	PLACER	2018	01/25/1973	14 0090N 0170W 006	SE
AMC71490	AMC71486	RED HILL #2	LA PAZ	A	LODE	2018	03/09/1971	14 0090N 0170W 006	SE
AMC71489	AMC71486	RED HILL #1	LA PAZ	A	LODE	2018	03/09/1971	14 0090N 0170W 006	SE
AMC451096	AMC451094	#3 GANADO BLUE	LA PAZ	A	PLACER		06/06/2018	14 0100N 0190W 034	SW
AMC451095	AMC451094	#2 GANADO WHITE	LA PAZ	A	PLACER		06/06/2018	14 0100N 0190W 034	SW
AMC451094	AMC451094	#1 GANADO RED	LA PAZ	A	PLACER	2018	06/06/2018	14 0100N 0190W 034	SW
AMC327224	AMC327222	EXTENSION GANADO #4A	LA PAZ	A	PLACER	2018	07/22/1993	14 0100N 0190W 034	SE
AMC327223	AMC327222	EXTENSION GANADO #3A	LA PAZ	A	PLACER	2018	07/22/1993	14 0100N 0190W 034	SE
AMC327222	AMC327222	EXTENSION GANADO #2A	LA PAZ	A	PLACER	2018	07/22/1993	14 0100N 0190W 034	SE
AMC322368	AMC322365	EXTENSION GANADO #9	LA PAZ	A	PLACER	2018	04/02/1992	14 0100N 0190W 034	SE
AMC301473	AMC301465	MAMMON MINE EXT #9	LA PAZ	A	LODE	2018	01/10/1990	14 0090N 0180W 003	NW
AMC301471	AMC301465	MAMMON MINE EXT #7	LA PAZ	A	LODE	2018	01/10/1990	14 0090N 0180W 003	NE NW
AMC301470	AMC301465	MAMMON MINE EXT #6	LA PAZ	A	LODE	2018	01/10/1990	14 0100N 0180W 034	SW SE
AMC301465	AMC301465	MAMMON MINE EXT #1	LA PAZ	A	LODE	2018	01/10/1990	14 0090N 0180W 003 14 0090N 0180W 004	NW NE

451095 > 484 Required - IT'S ENTERED, BUT CLAIMS ARE LARGER THAN 20 ACRES. NO ASSESSMENT YEAR ON CLAIMS BECAUSE NOT ENOUGH MONEY PAID INITIALLY

451094-451096 WDL CO RIVER DWS RES

NO WARRANTY IS MADE BY BLM
FOR USE OF THE DATA FOR
PURPOSES NOT INTENDED BY BLM

3 will be closed
Then refund \$465

CBS Export Results Report

Include Resolved Records

Record Status

- Error Records (E/M/I)
- Accepted Records (A/W)
- "On Hold" Records (H)
- All Records (for s/n or receipt nr)
- Exported, No Results From CBS
- New (not yet exported)

Search Criteria

Enter export Date (mm/dd/yyyy)

Serial Number match (optional)

Receipt Nr (optional)

Export Nr (exclusive)

LR2000 User (defaults to login)

Responsible Area (Errors Only)

- User (U,X)
- Programmer (P,X)
- All (U,P,X)

[User Guide](#)

[Printable Format \(legal/landscape\)](#)

Resend?	Export Nr	A/D	Serial Nr	Mult	Code	S Amount	Remarks	Receipt Nr	LR2000 User	#Msg	Resolved?	OK	Stat1	Area	CBS Msg 1	Stat2	Area	Msg 2	CBS 392 ID	392 S Amt	Action Update Date	Resend	Resend Orig	Export Date
<input type="checkbox"/>	6316878	A	AMC322368		782	155.00	2019;S155	4238103	RMYERS	1	<input type="checkbox"/>		A		ACCP				2603450	2325.00	8/27/2018 11:36			8/27/2018
<input type="checkbox"/>	6316879	A	AMC327222		782	155.00	2019;S155	4238103	RMYERS	1	<input type="checkbox"/>		A		ACCP				2603450	2325.00	8/27/2018 11:37			8/27/2018
<input type="checkbox"/>	6316880	A	AMC327223		782	155.00	2019;S155	4238103	RMYERS	1	<input type="checkbox"/>		A		ACCP				2603450	2325.00	8/27/2018 11:37			8/27/2018
<input type="checkbox"/>	6316881	A	AMC327224		782	155.00	2019;S155	4238103	RMYERS	1	<input type="checkbox"/>		A		ACCP				2603450	2325.00	8/27/2018 11:37			8/27/2018
<input type="checkbox"/>	6316882	A	AMC71496		782	155.00	2019;S155	4238103	RMYERS	1	<input type="checkbox"/>		A		ACCP				2603450	2325.00	8/27/2018 11:37			8/27/2018
<input type="checkbox"/>	6316883	A	AMC71497		782	155.00	2019;S155	4238103	RMYERS	1	<input type="checkbox"/>		A		ACCP				2603450	2325.00	8/27/2018 11:37			8/27/2018
<input type="checkbox"/>	6317235	A	AMC71489		782	155.00	2019;S155	4238103	RMYERS	1	<input type="checkbox"/>		A		ACCP				2603450	2325.00	8/27/2018 12:17			8/27/2018
<input type="checkbox"/>	6317236	A	AMC71490		782	155.00	2019;S155	4238103	RMYERS	1	<input type="checkbox"/>		A		ACCP				2603450	2325.00	8/27/2018 12:17			8/27/2018
<input type="checkbox"/>	6320862	A	AMC301465		782	155.00	2019;S155	4238103	RMYERS	1	<input type="checkbox"/>		A		ACCP				2603450	2325.00	8/27/2018 14:57			8/27/2018
<input type="checkbox"/>	6320863	A	AMC301471		782	155.00	2019;S155	4238103	RMYERS	1	<input type="checkbox"/>		A		ACCP				2603450	2325.00	8/27/2018 14:57			8/27/2018
<input type="checkbox"/>	6320893	A	AMC301470		782	155.00	2019;S155	4238103	RMYERS	1	<input type="checkbox"/>		A		ACCP				2603450	2325.00	8/27/2018 14:59			8/27/2018
<input type="checkbox"/>	6320894	A	AMC301473		782	155.00	2019;S155	4238103	RMYERS	1	<input type="checkbox"/>		A		ACCP				2603450	2325.00	8/27/2018 14:59			8/27/2018
<input type="checkbox"/>	6320905	A	AMC451094		782	155.00	2019;S155	4238103	RMYERS	1	<input type="checkbox"/>		A		ACCP				2603450	2325.00	8/27/2018 14:59			8/27/2018

REMOVE TO REFUND
-NOM- 80

AMC 71486
 301465
 322365
 327222
 443126

MAINTENANCE FEE PAYMENT 87-17

Claimant Name: JAMES E JONES
 Address: 3484 N. DUFFY Rd.
 City: KINGMAN State: AZ Zip: 86401
 Telephone: 928-897-8730
 E-mail address: _____
 Signature: James E. Jones

Check here if this is a change of address.

BLM
 Date
 Stamp
 2011 AUG 15 P. 3: 16

LINE NO.	AMC NUMBER	CLAIM/SITE NAME	COUNTY RECORDER DATA (If available)	TWP	RNG	SEC
1	322368	Ganado-EX #9	DOCKET 92 P-2927			
2	327222	Ganado-EX #2-A	" 92 P-0695			
3	327223	GANADO-EX #3-A	" 92 P-0696			
4	327224	GANADO-EX #4-A	" 93 P-03354			
5	71494	Red Hill # 1	744 P-961			
6	71495	Red Hill # 2	744 P-962			
7	71496	Red Hill # 3	744 P-963			
8	71497	Red Hill # 4	744 P-960			
9	301465	MAMMON EX-1	90 - P-0367			
10	301470	MAMMON EX-6	90 - P-0372			

List additional claims on Form MCF114.

Bureau of Land Management
 Arizona State Office
 www.blm.gov/az/

No. of Claims: 15 x \$155 = 2,325
 Check No: 1344 Init. JMC
 Receipt No.: 3940450
 For BLM Use Only

Form: MCF112
 Revised July 2009

This form is available from the Arizona Department of Mines and Mineral Resources and may be reproduced.

INTERESTED
 AUG 21 2017
 BY: Ryan

MAINTENANCE FEE PAYMENT

Claimant Name: JAMES E JONES
 Address: 3484 N. DUFFY RD
 City: KINGMAN State: AZ Zip: 86401
 Telephone: 928-897-8730
 E-mail address: _____
 Signature: James E. Jones

BLM
 Date
 Stamp

2011 AUG 15 P 3
 COCHISE, ARIZONA
 RECEIVED

Check here if this is a change of address.

LINE NO.	AMC NUMBER	CLAIM/SITE NAME	COUNTY RECORDER DATA (If available)	TWP	RNG	SEC
1	301471	MAMMOM EX-7	COCHISE PAGE 90 0373			
2	301473	MAMMOM EX-9	90 0375			
3	443126	GANADO #X	2017 01586			
4	443127	GANADO #XY	2017 01587			
5	443128	GANADO #XYZ	2017 01588			
6						
7						
8						
9						
10						

List additional claims on Form MCF114.

Bureau of Land Management
 Arizona State Office
www.blm.gov/az/

No. of Claims: _____ x \$145 = _____
 Check No: _____ Init. _____
 Receipt No.: _____
 For BLM Use Only

Form: MCF112
 Revised July 2009

This form is available from the Arizona Department of Mines and Mineral Resources and may be reproduced.

United States Department of the Interior
Bureau of Land Management
 DIV OF LANDS, MINRLS & ENERGY
 ONE N CENTRAL AVE
 PHOENIX, AZ 85004 -4427
 Phone: 602-417-9200

Receipt

No: 3940450

Transaction #: 4050111	
Date of Transaction: 08/16/2017	
CUSTOMER:	
JAMES E JONES 3484 N DUFFY RD BOX 4 EXIT 91 KINGMAN, AZ 86401 US	

LINE #	QTY	DESCRIPTION	REMARKS	UNIT PRICE	TOTAL
1	1.00	LOCATABLE MINERALS / MINING CLAIMS- NOT NEW-UNADJUD, ONE AUTH NO. ONLY / MINING CLAIM MONEY RECEIVED CASES: AMC322368/\$2325.00	MAINT 2018/15	- n/a -	2325.00
TOTAL:					\$2,325.00

PAYMENT INFORMATION					
1	AMOUNT:	2325.00	POSTMARKED:	08/09/2017	
	TYPE:	CHECK	RECEIVED:	08/15/2017	
	CHECK NO:	1344			
	NAME:	JONES, JAMES E 3484 N DUFFY RD BOX 4 EXIT 91 KINGMAN AZ 86401 US			

REMARKS

This receipt was generated by the automated BLM Collections and Billing System and is a paper representation of a portion of the official electronic record contained therein.

71486
 465
 322365
 327222

301465

MAINTENANCE FEE PAYMENT

Claimant Name: JAMES E JONES
 Address: 3484 N. DUFFY Rd #4
 City: Kingman State: AZ Zip: 86401
 Telephone: 928-916-3377

E-mail address: _____

Signature: James E. Jones

Check here if this is a change of address.

RECEIVED
 BLM ARIZONA OFFICE
 2015 AUG 20 P 3:13
 PHOENIX, ARIZONA
 BLM
 Date
 Stamp

LINE NO.	AMC NUMBER	CLAIM/SITE NAME	COUNTY RECORDER DATA (If available)	TWP	RNG	SEC
71489 1 <small>CLOSED</small>	71494	Red Hill # 1	Docket # 744			
71490 2 <small>CLOSED</small>	71495	Red Hill # 2	" # 744			
3	71496	Red Hill # 3	" # 744			
4	71497	Red Hill # 4	" # 744			
5	301465	MAMMON EX # 1	" # 90			
6	301470	MAINTEN EX # 6	" # 90			
7	301471	MAMMON EX # 7	" # 90			
8	301473	MAMMON EX # 9	" # 90			
9						
10						

List additional claims on Form MCF114.

Bureau of Land Management
 Arizona State Office
 www.blm.gov/az/

No. of Claims: 12 x \$ 155 = \$ 1,860.00
 Check No: 1211 Init. J.E.
 Receipt No.: 3373064
 For BLM Use Only

Form: MCF112
 Revised July 2009

This form is available from the Arizona Department of Mines and Mineral Resources and may be reproduced.

ENTERED
 AUG 26 2015
 BY: 12

MAINTENANCE FEE PAYMENT

Claimant Name: JAMES E JONES
 Address: 3484 N DUFFY RD
 City: KINGMAN State: AZ Zip: 86401
 Telephone: 928-916-3377
 E-mail address: _____
 Signature: James E. Jones

Check here if this is a change of address.

RECEIVED
 BLM ARIZONA OFFICE
 2015 AUG 20 P 3:13
 PHOENIX, ARIZONA
 BLM
 Date
 Stamp

LINE NO.	AMC NUMBER	CLAIM/SITE NAME	COUNTY RECORDER DATA (If available)	TWP	RNG	SEC
1	322368	Manado Ex# 9				
2	327222	11 11#2A				
3	327223	Manado EX#3-A				
4	327224	11 EX#4A				
5						
6						
7						
8						
9						
10						

List additional claims on Form MCF114.

Bureau of Land Management
Arizona State Office
www.blm.gov/az/

No. of Claims: _____ x \$140 = _____
 Check No: _____ Init. _____
 Receipt No.: _____
For BLM Use Only

Form: MCF112
 Revised July 2009

This form is available from the Arizona Department of Mines and Mineral Resources and may be reproduced.

United States Department of the Interior
Bureau of Land Management
 LANDS/RECREATION & PLANNING
 ONE N CENTRAL AVE
 PHOENIX, AZ 85004 -2203
 Phone: 602-417-9200

Receipt

No: 3373064

Transaction #: 3471265	
Date of Transaction: 08/21/2015	
CUSTOMER:	
JAMES E JONES 3484 N DUFFY RD BOX 4 EXIT 91 KINGMAN, AZ 86401 US	

LINE #	QTY	DESCRIPTION	REMARKS	UNIT PRICE	TOTAL
1	1.00	LOCATABLE MINERALS / MINING CLAIMS-NOT NEW-UNADJUD, ONE AUTH NO. ONLY / MINING CLAIM MONEY RECEIVED CASES: AMC71494/\$1860.00	MAINT FEE PYMNT (12) 2016	- n/a -	1860.00
<i>moved money to Amc 71489</i>				TOTAL:	\$1,860.00

PAYMENT INFORMATION					
1	AMOUNT:	1860.00	POSTMARKED:	08/17/2015	
	TYPE:	CHECK	RECEIVED:	08/20/2015	
	CHECK NO:	1211			
	NAME:	JONES, JAMES E 3484 N DUFFY RD #4 KINGMAN AZ 86401 US			

REMARKS

This receipt was generated by the automated BLM Collections and Billing System and is a paper representation of a portion of the official electronic record contained therein.

ENTERED
 AUG 26 2015
 BY: IR

DEPARTMENT OF THE INTERIOR
BUREAU OF LAND MANAGEMENT
MINING CLAIMS

MC Customer Information - With Serial No. and Claim Name
ACTIVE, CLOSED CLAIMS

Admin State: AZ
Geo State: AZ

JONES JAMES E
3484 N DUFFY RD # 4
KINGMAN, AZ 86401-8373

CUSTOMER ID: 37620

<u>Serial No.</u>	<u>Claim Name/Number</u>	<u>Lead Serial No.</u>	<u>Disposition</u>
AMC301465 ✓	MAMMON MINE EXT #1	AMC301465 ✓	ACTIVE
AMC301470 ✓	MAMMON MINE EXT #6	AMC301465	ACTIVE
AMC301471 ✓	MAMMON MINE EXT #7	AMC301465	ACTIVE
AMC301473 ✓	MAMMON MINE EXT #9	AMC301465	ACTIVE
AMC322368 ✓	EXTENSION GANADO #9	AMC322365 ✓	ACTIVE
AMC327222 ✓	EXTENSION GANADO #2A	AMC327222 ✓	ACTIVE
AMC327223 ✓	EXTENSION GANADO #3A	AMC327222	ACTIVE
AMC327224 ✓	EXTENSION GANADO #4A	AMC327222	ACTIVE
AMC71489 ✓	RED HILL #1	AMC71486 ✓	ACTIVE
AMC71490 ✓	RED HILL #2	AMC71486	ACTIVE
AMC71496 ✓	RED HILL #3	AMC71486	ACTIVE
AMC71497 ✓	RED HILL #4	AMC71486	ACTIVE

Number of ACTIVE cases: 12

AMC10025	GANADO #4		CLOSED
AMC164303	GANADO #6		CLOSED
AMC164304	GANADO #7	AMC164303	CLOSED
AMC164305	GANADO #8	AMC164303	CLOSED
AMC182246	GANADO #9		CLOSED
AMC182247	GANADO #10	AMC182246	CLOSED
AMC182248	GANADO #11	AMC182246	CLOSED
AMC182249	GANADO #12	AMC182246	CLOSED
AMC182250	GANADO #13	AMC182246	CLOSED
AMC191871	GANADO GROUP #14		CLOSED
AMC301466	MAMMON MINE EXT #2	AMC301465	CLOSED
AMC301467	MAMMON MINE EXT #3	AMC301465	CLOSED
AMC301468	MAMMON MINE EXT #4	AMC301465	CLOSED
AMC301469	MAMMON MINE EXT #5	AMC301465	CLOSED
AMC301472	MAMMON MINE EXT #8	AMC301465	CLOSED
AMC301474	MAMMON MINE EXT MS	AMC301465	CLOSED
AMC319576	GANADO #1A EXT CLAIM	AMC319576	CLOSED
AMC319577	EXT GANADO CLAIM #2A	AMC319576	CLOSED
AMC319578	EXT GANADO CLAIM #3A	AMC319576	CLOSED
AMC319579	EXT GANADO CLAIM #4A	AMC319576	CLOSED
AMC319580	EXT GANADO CLAIM #5A	AMC319576	CLOSED
AMC322365	EXTENSION GANADO #6	AMC322365	CLOSED
AMC322366	EXTENSION GANADO #7	AMC322365	CLOSED
AMC322367	EXTENSION GANADO #8	AMC322365	CLOSED
AMC327919	EXT CLAIM GANADO 5A	AMC327919	CLOSED
AMC71487	GANADO #2	AMC71486	CLOSED
AMC99657	BLACK HILL #5		CLOSED

Number of CLOSED cases: 27

JAMES E JONES
3484 N DUFFY Rd #4
KINGMAN, AZ


86401 RECEIVED
KINGMAN, AZ STATE OFFICE

2015 AUG 20 3:01

Amc PAYMENT
PHOENIX, ARIZONA

RETURN RECEIPT
REQUESTED

REGISTERED MAIL



7015 0640 0007 4570 1951



1000



85004

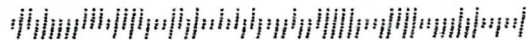
U.S. POSTAGE
PAID
KINGMAN, AZ
86401
AUG 17, 15
AMOUNT

\$6.74

R2304M113727-03

BUREAU OF Land Management
ARIZ. STATE OFFICE
1 NORTH CENTRAL AVE. SUITE 800
PHOENIX, ARIZONA
85004

85004442700



AMC 322365
 327222
 71486
 301465

MAINTENANCE FEE PAYMENT

Claimant Name: JAMES E JONES
 Address: 3484 N DUFFY rd Box 4
 City: Kingman State: AZ Zip: 86401
 Telephone: 928-916-3377

E-mail address: _____

Signature: James E. Jones

Check here if this is a change of address.

BLM
 Date
 Stamp

2014 JUL 29 P 1:11

RECEIVED

LINE NO.	AMC NUMBER	CLAIM/SITE NAME	COUNTY RECORDER DATA (If available)	TWP	RNG	SEC
1	322368	HONADO EX #9	Co.# 92 (2927)			
2	327222	HONADO EX #2-A	92 (0695)			
3	327223	HONADO EX #3-A	92 (0696)			
4	327224	HONADO EX #4-A	93 (03354)			
5	71489	Red Hill #1	744 (961)			
6	71490	Red Hill #2	744 (962)			
7	71496	Red Hill #3	744 (963)			
8	71497	Red Hill #4	744 (960)			
9	301465	MAMMON EX #1	90 (0367)			
10	301470	MAMMON EX #6	90 (0372)			

List additional claims on Form MCF114.

Bureau of Land Management
 Arizona State Office
 www.blm.gov/az/

No. of Claims: 12 x \$140 = \$1,860.00
 Check No: 1127 Init: [Signature]
 Receipt No.: 3088572
 For BLM Use Only

Form: MCF112
 Revised July 2009

This form is available from the Arizona Department of Mines and Mineral Resources and may be reproduced.

ENTERED
 JUL 31 2014
 BY: [Signature]

#2

MAINTENANCE FEE PAYMENT

Claimant Name: JAMES E JONES
 Address: 3484 N DUFFY rd Box 4
 City: Kingman State: AZ Zip: 86401
 Telephone: 928-916-3377
 E-mail address: _____
 Signature: James E. Jones

RECEIVED
 JUL 29 P 1:17
 BLM
 Date
 Stamp

Check here if this is a change of address.

LINE NO.	AMC NUMBER	CLAIM/SITE NAME	COUNTY RECORDER DATA (If available)	TWP	RNG	SEC
1	301471	MAHONAN EX 7	90 (0373)			
2	301473	MAHONAN EX #9	90 (0375)			
3						
4						
5						
6						
7						
8						
9						
10						

List additional claims on Form MCF114.

Bureau of Land Management
 Arizona State Office
 www.blm.gov/az/


No. of Claims: _____ x \$10 = _____
 Check No: _____ Int. \$1153.00
 Receipt No.: _____
 For BLM Use Only

Form: MCF112
 Revised July 2009

JAMES E JONES
3484 N. Guffy Rd #4
Kingman, AZ. 86404

RECEIVED
BIM AZ STATE OFFICE

2014 JUL 29 PM 1:12



1000

85004

U.S. POSTAGE
PAID
KINGMAN, AZ
86404
JUL 28, 14
AMOUNT

\$6.49

00061126-03

PHOENIX, ARIZONA

BUREAU OF Land Management
ONE NORTH CENTRAL AV. SUIT 800
PHOENIX, ARIZ 85004-4427

MINING claim
RETURN RECEIPT
FEES REQUESTED

PLACE STICKER AT TOP OF ENVELOPE TO THE RIGHT
OF THE RETURN ADDRESS, FOLD AT DOTTED LINE


CERTIFIED MAIL™



85004\$4427



United States Department of the Interior
 Bureau of Land Management
 LANDS/RECREATION & PLANNING
 ONE N CENTRAL AVE
 PHOENIX, AZ 85004 -2203
 Phone: 602-417-9200



Receipt

No:

3088572

Transaction #: 3179941	
Date of Transaction: 07/30/2014	
CUSTOMER:	
JAMES E JONES 3484 N DUFFY RD BOX 4 EXIT 91 KINGMAN, AZ 86401 US	

LINE #	QTY	DESCRIPTION	REMARKS	UNIT PRICE	TOTAL
1	1.00	LOCATABLE MINERALS / MINING CLAIMS-NOT NEW-UNADJUD, ONE AUTH NO. ONLY / MINING CLAIM MONEY RECEIVED CASES: AMC322368/\$1860.00	MAINT FEE PYMNT (12) 2015	- n/a -	1860.00
TOTAL:					\$1,860.00

PAYMENT INFORMATION					
1	AMOUNT:	1860.00	POSTMARKED:	07/28/2014	
	TYPE:	CHECK	RECEIVED:	07/29/2014	
	CHECK NO:	1127			
	NAME:	JONES, JAMES E 3484 N DUFFY RD BOX 4 EXIT 91 KINGMAN AZ 86401 US			

REMARKS

This receipt was generated by the automated BLM Collections and Billing System and is a paper representation of a portion of the official electronic record contained therein.

AMC 322365
 AMC 301465
 AMC 327222
 AMC 71486

MAINTENANCE FEE PAYMENT

Claimant Name: JAMES E JONES
 Address: 3484 N DUFFY rd Box 4
 City: Kingman State: AZ Zip: 86401
 Telephone: 928-916-3377
 E-mail address: _____

RECEIVED
 BLM AZ STATE OFFICE
 PHOENIX, ARIZONA
 2013 AUG -9 PM 2:57
 BLM
 Date
 Stamp

Signature: James E. Jones 8/6/13
 Check here if this is a change of address.

LINE NO.	AMC NUMBER	CLAIM/SITE NAME	COUNTY RECORDER DATA (If available)	TWP	RNG	SEC
1	322368	HANADO EX #9	Page R.# 92 (2927)			
2	327222	HANADO EX #2-A	92 (0695)			
3	327223	HANADO EX #3-A	92 (0696)			
4	327224	HANADO EX #4-A	93 (03354)			
5	71489	Red Hill #1	744 (961)			
6	71490	Red Hill #2	744 (962)			
7	71496	Red Hill #3	744 (963)			
8	71497	Red Hill #4	744 (960)			
9	301465	MAMMON EX #1	90 (0367)			
10	301470	MAMMON EX #6	90 (0372)			

List additional claims on Form MCF114.

Bureau of Land Management
 Arizona State Office
 www.blm.gov/az/

No. of Claims: 12 x \$140 = 1680.00
 Check No: 1028 Init. AS
 Receipt No.: 2851222
 For BLM Use Only

Form: MCF112
 Revised July 2009

This form is available from the Arizona Department of Mines and Mineral Resources and may be reproduced.

ENTERED INTO COMPUTER
 AUG 13 2013

MAINTENANCE FEE PAYMENT

Claimant Name: JAMES E JONES
 Address: 3484 N DUFFY rd Box 4
 City: Kingman State: AZ Zip: 86401
 Telephone: 928-916-3377
 E-mail address: _____
 Signature: James E. Jones 8/6/13

Check here if this is a change of address.

RECEIVED
 BLM AZ STATE OFFICE
 PHOENIX, ARIZONA
 2013 AUG -8 PM 2:57
 BLM
 Date
 Stamp

LINE NO.	AMC NUMBER	CLAIM/SITE NAME	COUNTY RECORDER DATA (If available)	TWP	RNG	SEC
1	301471	MADONAWAY EX 7	90 (0373)			
2	301473	MADONAWAY EX #9	90 (0375)			
3						
4						
5						
6						
7						
8						
9						
10						

List additional claims on Form MCF114.

Bureau of Land Management
 Arizona State Office
 www.blm.gov/az/

No. of Claims: 12 x \$140 = \$1,680
 Check No: 1028 Init. _____
 Receipt No.: _____
 For BLM Use Only

Form: MCF112
 Revised July 2009

This form is available from the Arizona Department of Mines and Mineral Resources and may be reproduced.

United States Department of the Interior
Bureau of Land Management
 LANDS/RECREATION & PLANNING
 ONE N CENTRAL AVE
 PHOENIX, AZ 85004 -2203
 Phone: 602-417-9200

Receipt

No: 2851222

Transaction #: 2936954	
Date of Transaction: 08/09/2013	
CUSTOMER:	
JAMES E JONES 3484 N DUFFY RD BOX 4 EXIT 91 KINGMAN, AZ 86401 US	

LINE #	QTY	DESCRIPTION	REMARKS	UNIT PRICE	TOTAL
1	1.00	LOCATABLE MINERALS / MINING CLAIMS-NOT NEW-UNADJUD, ONE AUTH NO. ONLY / MINING CLAIM MONEY RECEIVED CASES: AMC322368/\$1680.00	MAINT FEE PYMNT (12) 2014	- n/a -	1680.00
TOTAL:					\$1,680.00

PAYMENT INFORMATION					
1	AMOUNT:	1680.00	POSTMARKED:	08/07/2013	
	TYPE:	CHECK	RECEIVED:	08/08/2013	
	CHECK NO:	1028			
	NAME:	JONES, JAMES E 3484 N DUFFY RD STE 4 KINGMAN AZ 86401 US			

REMARKS

This receipt was generated by the automated BLM Collections and Billing System and is a paper representation of a portion of the official electronic record contained therein.

United States Department of the Interior

Bureau of Land Management
LANDS/RECREATION & PLANNING

ONE N CENTRAL AVE
PHOENIX, AZ 85004 -2203
Phone: 602-417-9200

Receipt

No:

2622082

Transaction #: 2702457		AMC 322365
Date of Transaction: 08/03/2012		AMC 327222
CUSTOMER:		Amc 71486
JAMES E JONES 3484 N DUFFY RD BOX 4 EXIT 91 KINGMAN, AZ 86401 US		Amc 301465

LINE #	QTY	DESCRIPTION	REMARKS	UNIT PRICE	TOTAL
1	1.00	LOCATABLE MINERALS / MINING CLAIMS-NOT NEW-UNADJUD, ONE AUTH NO. ONLY / MINING CLAIM MONEY RECEIVED CASES: AMC322368/\$1680.00	MAINT 2013/12	- n/a -	1680.00
TOTAL:					\$1,680.00

PAYMENT INFORMATION					
1	AMOUNT:	1680.00	POSTMARKED:	07/31/2012	
	TYPE:	CHECK	RECEIVED:	08/03/2012	
	CHECK NO:	2066			
	NAME:	JONES, JIM 3484 N DUFFY RD BOX 4 EXIT 91 KINGMAN AZ 86401 US			

REMARKS
YOUR FORM IS EXPIRED AND WAS SUBMITTED LAST YEAR/YOU MUST USE A NEW AND CURRENT FORM FOR NEXT FILING SEASON

This receipt was generated by the automated BLM Collections and Billing System and is a paper representation of a portion of the official electronic record contained therein.

ENTERED IN COMPUTER

RE 8-15-12

**\$100.00 MAINTENANCE FEE PAYMENT DUE ON OR BEFORE AUGUST
IN LIEU OF ASSESSMENT WORK FOR THE UPCOMING ASSESSMENT
YEAR BEGINNING SEPTEMBER 1 OF THE YEAR NOTED ABOVE.**

BUREAU OF LAND MANAGEMENT
ARIZONA STATE OFFICE
3707 NORTH 7TH STREET
PHOENIX, AZ 85014 (OR)
P.O. BOX 16563, PHOENIX, AZ 85011

OVERPAYMENT = \$250.00
1759078
COUNT: 15 \$ 1875 INT: SPB
FOR OFFICIAL USE ONLY

THE CLAIMS ARE SITUATED IN LaPaz COUNTY, ARIZONA.

BLM SERIAL NUMBERS NAMES OF CLAIMS OR SITES

A MC _____ THRU A MC _____ Aug. 1, 2012
COUNTY BOOK/DOCKET _____, PAGE(S) OR FEE NO(S) _____
A MC _____ THRU A MC _____
COUNTY BOOK/DOCKET _____, PAGE(S) OR FEE NO(S) _____

RECEIVED
BLM ARIZONA STATE OFFICE
2012 AUG - 3 P 1:44
PHOENIX, ARIZONA
COUNTY

(OR) IF NOT CONSECUTIVE NUMBERS LIST SEPARATELY BELOW:

BLM SERIAL NUMBERS	NAME OF CLAIMS/SITES	BOOK/DOCKET & PAGE OR FEE NUMBER Docket # Page #	
A MC _____	_____	_____	_____
A MC <u>322368</u>	<u>Ganado Extension #9</u>	_____	_____
A MC <u>327222</u>	<u>Ganado Extension #2-A</u>	<u>92</u>	<u>2927</u>
A MC <u>327223</u>	<u>Ganado Extension #3-A</u>	<u>92</u>	<u>0695</u>
A MC <u>327224</u>	<u>Ganado Extension #4-A</u>	<u>92</u>	<u>0696</u>
A MC _____	_____	<u>93</u>	<u>03354</u>
A MC <u>-71489 lode</u>	<u>Red Hill #1</u>	_____	_____
A MC <u>71490 lode</u>	<u>Red Hill #2</u>	<u>744</u>	<u>961</u>
A MC <u>71496</u>	<u>Red Hill #3</u>	<u>744</u>	<u>962</u>
A MC <u>71497</u>	<u>Red Hill #4</u>	<u>744</u>	<u>963</u>
A MC _____	_____	<u>744</u>	<u>960</u>
A MC _____	_____	_____	_____
A MC <u>301465</u>	<u>Mammon Mine Extension #1</u>	<u>90</u>	<u>0367</u>
A MC <u>301470</u>	<u>Mammon Mine Extension #6</u>	<u>90</u>	<u>0372</u>
A MC <u>301471</u>	<u>Mammon Mine Extension #7</u>	<u>90</u>	<u>0373</u>
A MC <u>301473</u>	<u>Mammon Mine Extension #9</u>	<u>90</u>	<u>0375</u>

20 acre places

20 acre places

CLAIMANT'S NAME: James E. Jones James E. Jones
ADDRESS: 3484 N. Duffy Rd Box 4 Exit 91 CITY: Kingman STATE: AZ
FORT Rock Rd PHONE: (928) 916-3377 ZIP: 86401

CHECK HERE IF THIS IS A CHANGE OF ADDRESS

SIGNATURE: James E. Jones
TO RECORD WITH THE COUNTY, ONE CLAIMANT OR THE AGENT MUST SIGN

LIST ALL ADDITIONAL OWNERS ON REVERSE SIDE OF THIS FORM

FOR OFFICIAL USE ONLY
ENTERED INTO COMPUTER: 8-15-12 RE
DATE INITIALS VERIFIED

TIME STAMP
2012 AUG - 3 P 1:44
PHOENIX, ARIZONA
RECEIVED
#2622082

AMC #301465
 AMC 322365
 AMC 327222
 AMC 71486

MAINTENANCE FEE PAYMENT

\$100.00 MAINTENANCE FEE PAYMENT DUE ON OR BEFORE AUGUST 31
 IN LIEU OF ASSESSMENT WORK FOR THE UPCOMING ASSESSMENT
 YEAR BEGINNING SEPTEMBER 1 OF THE YEAR NOTED ABOVE.

BUREAU OF LAND MANAGEMENT
 ARIZONA STATE OFFICE
 3707 NORTH 7TH STREET
 PHOENIX, AZ 85014 (OR)
 P.O. BOX 16563, PHOENIX, AZ 85011

~~Overpayment \$952.00~~
 1752078
 COUNTY: 15 1875
 FOR OFFICIAL USE ONLY

THE CLAIMS ARE SITUATED IN LaPaz COUNTY, ARIZONA.

BLM SERIAL NUMBERS _____ NAMES OF CLAIMS OR SITES _____
 FROM _____ THRU A MC _____ NO. OF CLAIMS 10
 COUNTY BOOK/DOCKET _____, PAGE(S) OR FEE NO(S) 1080.00
 FROM _____ THRU A MC _____ AMOUNT 239243
 COUNTY BOOK/DOCKET _____, PAGE(S) OR FEE NO(S) _____ RECEIPT NO. SPJ
 ** BLM-ASO **

(OR) IF NOT CONSECUTIVE NUMBERS LIST SEPARATELY BELOW:

BLM SERIAL NUMBERS	NAME OF CLAIMS/SITES	BOOK/DOCKET & PAGE OR FEE NO(S)	COUNTY
✓ A MC 322368	Canado Extension #1	771	PHOENIX, ARIZONA
✓ A MC 322368	Canado Extension #9	897	PHOENIX, ARIZONA
✓ A MC 327222	Canado Extension #2-A	92	PHOENIX, ARIZONA
✓ A MC 327223	Canado Extension #3-A	92	PHOENIX, ARIZONA
✓ A MC 327224	Canado Extension #4-A	93	PHOENIX, ARIZONA
✓ A MC 327224	Canado Extension #1	95	PHOENIX, ARIZONA
✓ A MC 71489	Red Hill #1	744	PHOENIX, ARIZONA
✓ A MC 71490	Red Hill #2	744	PHOENIX, ARIZONA
✓ A MC 71491	Red Hill #3	744	PHOENIX, ARIZONA
✓ A MC 71492	Red Hill #4	744	PHOENIX, ARIZONA
✓ A MC 71493	Red Hill #5	744	PHOENIX, ARIZONA
✓ A MC 71494	Red Hill #6	744	PHOENIX, ARIZONA
✓ A MC 71495	Red Hill #7	744	PHOENIX, ARIZONA
✓ A MC 71496	Red Hill #8	744	PHOENIX, ARIZONA
✓ A MC 71497	Red Hill #9	744	PHOENIX, ARIZONA
✓ A MC 71498	Red Hill #10	744	PHOENIX, ARIZONA
✓ A MC 71499	Red Hill #11	744	PHOENIX, ARIZONA
✓ A MC 71500	Red Hill #12	744	PHOENIX, ARIZONA
✓ A MC 71501	Red Hill #13	744	PHOENIX, ARIZONA
✓ A MC 71502	Red Hill #14	744	PHOENIX, ARIZONA
✓ A MC 71503	Red Hill #15	744	PHOENIX, ARIZONA
✓ A MC 71504	Red Hill #16	744	PHOENIX, ARIZONA
✓ A MC 71505	Red Hill #17	744	PHOENIX, ARIZONA
✓ A MC 71506	Red Hill #18	744	PHOENIX, ARIZONA
✓ A MC 71507	Red Hill #19	744	PHOENIX, ARIZONA
✓ A MC 71508	Red Hill #20	744	PHOENIX, ARIZONA
✓ A MC 71509	Red Hill #21	744	PHOENIX, ARIZONA
✓ A MC 71510	Red Hill #22	744	PHOENIX, ARIZONA
✓ A MC 71511	Red Hill #23	744	PHOENIX, ARIZONA
✓ A MC 71512	Red Hill #24	744	PHOENIX, ARIZONA
✓ A MC 71513	Red Hill #25	744	PHOENIX, ARIZONA
✓ A MC 71514	Red Hill #26	744	PHOENIX, ARIZONA
✓ A MC 71515	Red Hill #27	744	PHOENIX, ARIZONA
✓ A MC 71516	Red Hill #28	744	PHOENIX, ARIZONA
✓ A MC 71517	Red Hill #29	744	PHOENIX, ARIZONA
✓ A MC 71518	Red Hill #30	744	PHOENIX, ARIZONA
✓ A MC 71519	Red Hill #31	744	PHOENIX, ARIZONA
✓ A MC 71520	Red Hill #32	744	PHOENIX, ARIZONA
✓ A MC 71521	Red Hill #33	744	PHOENIX, ARIZONA
✓ A MC 71522	Red Hill #34	744	PHOENIX, ARIZONA
✓ A MC 71523	Red Hill #35	744	PHOENIX, ARIZONA
✓ A MC 71524	Red Hill #36	744	PHOENIX, ARIZONA
✓ A MC 71525	Red Hill #37	744	PHOENIX, ARIZONA
✓ A MC 71526	Red Hill #38	744	PHOENIX, ARIZONA
✓ A MC 71527	Red Hill #39	744	PHOENIX, ARIZONA
✓ A MC 71528	Red Hill #40	744	PHOENIX, ARIZONA
✓ A MC 71529	Red Hill #41	744	PHOENIX, ARIZONA
✓ A MC 71530	Red Hill #42	744	PHOENIX, ARIZONA
✓ A MC 71531	Red Hill #43	744	PHOENIX, ARIZONA
✓ A MC 71532	Red Hill #44	744	PHOENIX, ARIZONA
✓ A MC 71533	Red Hill #45	744	PHOENIX, ARIZONA
✓ A MC 71534	Red Hill #46	744	PHOENIX, ARIZONA
✓ A MC 71535	Red Hill #47	744	PHOENIX, ARIZONA
✓ A MC 71536	Red Hill #48	744	PHOENIX, ARIZONA
✓ A MC 71537	Red Hill #49	744	PHOENIX, ARIZONA
✓ A MC 71538	Red Hill #50	744	PHOENIX, ARIZONA
✓ A MC 71539	Red Hill #51	744	PHOENIX, ARIZONA
✓ A MC 71540	Red Hill #52	744	PHOENIX, ARIZONA
✓ A MC 71541	Red Hill #53	744	PHOENIX, ARIZONA
✓ A MC 71542	Red Hill #54	744	PHOENIX, ARIZONA
✓ A MC 71543	Red Hill #55	744	PHOENIX, ARIZONA
✓ A MC 71544	Red Hill #56	744	PHOENIX, ARIZONA
✓ A MC 71545	Red Hill #57	744	PHOENIX, ARIZONA
✓ A MC 71546	Red Hill #58	744	PHOENIX, ARIZONA
✓ A MC 71547	Red Hill #59	744	PHOENIX, ARIZONA
✓ A MC 71548	Red Hill #60	744	PHOENIX, ARIZONA
✓ A MC 71549	Red Hill #61	744	PHOENIX, ARIZONA
✓ A MC 71550	Red Hill #62	744	PHOENIX, ARIZONA
✓ A MC 71551	Red Hill #63	744	PHOENIX, ARIZONA
✓ A MC 71552	Red Hill #64	744	PHOENIX, ARIZONA
✓ A MC 71553	Red Hill #65	744	PHOENIX, ARIZONA
✓ A MC 71554	Red Hill #66	744	PHOENIX, ARIZONA
✓ A MC 71555	Red Hill #67	744	PHOENIX, ARIZONA
✓ A MC 71556	Red Hill #68	744	PHOENIX, ARIZONA
✓ A MC 71557	Red Hill #69	744	PHOENIX, ARIZONA
✓ A MC 71558	Red Hill #70	744	PHOENIX, ARIZONA
✓ A MC 71559	Red Hill #71	744	PHOENIX, ARIZONA
✓ A MC 71560	Red Hill #72	744	PHOENIX, ARIZONA
✓ A MC 71561	Red Hill #73	744	PHOENIX, ARIZONA
✓ A MC 71562	Red Hill #74	744	PHOENIX, ARIZONA
✓ A MC 71563	Red Hill #75	744	PHOENIX, ARIZONA
✓ A MC 71564	Red Hill #76	744	PHOENIX, ARIZONA
✓ A MC 71565	Red Hill #77	744	PHOENIX, ARIZONA
✓ A MC 71566	Red Hill #78	744	PHOENIX, ARIZONA
✓ A MC 71567	Red Hill #79	744	PHOENIX, ARIZONA
✓ A MC 71568	Red Hill #80	744	PHOENIX, ARIZONA
✓ A MC 71569	Red Hill #81	744	PHOENIX, ARIZONA
✓ A MC 71570	Red Hill #82	744	PHOENIX, ARIZONA
✓ A MC 71571	Red Hill #83	744	PHOENIX, ARIZONA
✓ A MC 71572	Red Hill #84	744	PHOENIX, ARIZONA
✓ A MC 71573	Red Hill #85	744	PHOENIX, ARIZONA
✓ A MC 71574	Red Hill #86	744	PHOENIX, ARIZONA
✓ A MC 71575	Red Hill #87	744	PHOENIX, ARIZONA
✓ A MC 71576	Red Hill #88	744	PHOENIX, ARIZONA
✓ A MC 71577	Red Hill #89	744	PHOENIX, ARIZONA
✓ A MC 71578	Red Hill #90	744	PHOENIX, ARIZONA
✓ A MC 71579	Red Hill #91	744	PHOENIX, ARIZONA
✓ A MC 71580	Red Hill #92	744	PHOENIX, ARIZONA
✓ A MC 71581	Red Hill #93	744	PHOENIX, ARIZONA
✓ A MC 71582	Red Hill #94	744	PHOENIX, ARIZONA
✓ A MC 71583	Red Hill #95	744	PHOENIX, ARIZONA
✓ A MC 71584	Red Hill #96	744	PHOENIX, ARIZONA
✓ A MC 71585	Red Hill #97	744	PHOENIX, ARIZONA
✓ A MC 71586	Red Hill #98	744	PHOENIX, ARIZONA
✓ A MC 71587	Red Hill #99	744	PHOENIX, ARIZONA
✓ A MC 71588	Red Hill #100	744	PHOENIX, ARIZONA

RECEIVED
 BLM AZ STATE OFFICE
 2010 JUL 16 A 7:39
 PHOENIX, ARIZONA

RECEIVED
 BLM AZ STATE OFFICE
 2011 AUG -14 A 8:30
 PHOENIX, ARIZONA

7-14-10
 OK # 1113
 # 1680

CLAIMANT NAME: James E. Jones James E. Jones
 ADDRESS: P.O. Box 3337 CITY: Parlier

PHONE: 728 716 3377

DATE: AUG 5 2011

NO. OF CLAIMS 10
 AMOUNT 1080.00
 RECEIPT NO. 239243

RECEIVED WITH THE COUNTY DUNS CLAIMANT OR THE AGENT MUST SIGN

United States Department of the Interior
 Bureau of Land Management

LANDS/RECREATION & PLANNING
 ONE N CENTRAL AVE
 PHOENIX, AZ 85004 -2203

Receipt

Phone:

No:

2174433

Transaction #: 2243941
 Date of Transaction: 07/21/2010

CUSTOMER: JAMES E JONES
 PO BOX 3337
 PARKER, AZ 85344-3337 US

RECEIVED
 BLM AZ STATE OFFICE
 2011 AUG - 14 A 8:30
 PHOENIX ARIZONA

LINE #	QTY	DESCRIPTION	REMARKS	UNIT PRICE	TOTAL
1	1.00	LOCATABLE MINERALS / MINING CLAIMS-NOT NEW-UNADJUD, ONE AUTH NO. ONLY / MINING CLAIM MONEY RECEIVED CASES: AMC322368/\$1680.00	MAINT-12	- n/a -	1680.00
TOTAL:					\$1,680.00

PAYMENT INFORMATION

1	AMOUNT:	1680.00	POSTMARKED:	07/14/2010
	TYPE:	CHECK	RECEIVED:	07/16/2010
	CHECK NO:	1743		
	NAME:	JONES, JIM PO BOX 3337 PARKER AZ 85344-3337 US		

REMARKS

This receipt was generated by the automated BLM Collections and Billing System and is a paper representation of a portion of the official electronic record contained therein.


United States Department of the Interior
Bureau of Land Management
 LANDS/RECREATION & PLANNING
 ONE N CENTRAL AVE
 PHOENIX, AZ 85004 -2203
 Phone: 602-417-9200

Receipt

No: 2396743

Transaction #: 2471877	
Date of Transaction: 08/04/2011	
CUSTOMER:	
	JAMES E JONES PO BOX 3337 PARKER, AZ 85344-3337 US

LINE #	QTY	DESCRIPTION	REMARKS	UNIT PRICE	TOTAL
1	1.00	LOCATABLE MINERALS / MINING CLAIMS-NOT NEW-UNADJUD, ONE AUTH NO. ONLY / MINING CLAIM MONEY RECEIVED CASES: AMC322368/\$1680.00	MAINT-12	- n/a -	1680.00
TOTAL:					\$1,680.00

PAYMENT INFORMATION			
1	AMOUNT:	1680.00	POSTMARKED: 08/02/2011
	TYPE:	CHECK	RECEIVED: 08/04/2011
	CHECK NO:	1954	
	NAME:	JONES, JIM PO BOX 3337 PARKER AZ 85344-3337 US	

REMARKS

This receipt was generated by the automated BLM Collections and Billing System and is a paper representation of a portion of the official electronic record contained therein.

J. JONES
P.O BOX 3337
PARKER, AZ.

ADDRESS, POLO AT DOTTED LINE
CERTIFIED MAIL™



7009 1410 0001 8752 8137



1000

85004

U.S. POSTAGE
PAID
PARKER, AZ
85344
AUG 02, 11
AMOUNT

\$3.29
00077723-03

BUREAU OF LAND MANAGEMENT
ARIZ. STATE OFFICE
ONE NORTH CENTRAL AV.
PHOENIX, AZ 85004

RECEIVED
STATE OFFICE
MAY 19 9
DEPT.
PAYMENT
2011-03-31 P 2:07
PHOENIX, ARIZONA

8500484414



MAINTENANCE FEE PAYMENT

**\$100.00 MAINTENANCE FEE PAYMENT DUE ON OR BEFORE AUGUST 03
IN LIEU OF ASSESSMENT WORK FOR THE UPCOMING ASSESSMENT
YEAR BEGINNING SEPTEMBER 1 OF THE YEAR NOTED ABOVE.**

BUREAU OF LAND MANAGEMENT
ARIZONA STATE OFFICE
3707 NORTH 7TH STREET
PHOENIX, AZ 85014 (OR)
P.O. BOX 16563, PHOENIX, AZ 85011

*mc 322365
327222
71486
301465*

~~Overpayment #2550.00
1752078~~
COUNT: 15 - 1875 INT: Spl
FOR OFFICIAL USE ONLY

THE CLAIMS ARE SITUATED IN LaPaz COUNTY, ARIZONA.

BLM SERIAL NUMBERS _____ NAMES OF CLAIMS OR SITES _____
A MC _____ THRU A MC _____
COUNTY BOOK/DOCKET _____, PAGE(S) OR FEE NO(S) _____
A MC _____ THRU A MC _____
COUNTY BOOK/DOCKET _____, PAGE(S) OR FEE NO(S) _____
(OR) IF NOT CONSECUTIVE NUMBERS LIST SEPARATELY BELOW:

RECEIVED
BLM AZ STATE OFFICE
2010 JUL 16 A 7 39
PHOENIX, ARIZONA

BLM SERIAL NUMBERS	NAME OF CLAIMS/SITES	COUNTY BOOK/DOCKET & PAGE OR FEE NUMBER	
		Docket #	Page #
A MC 71486	Red Hill #1	771	663
A MC 71489	Red Hill #1		
A MC 322368	Ganado Extension #9	887	526
A MC 327222	Ganado Extension #2-A	92	2927
A MC 327223	Ganado Extension #3-A	92	0695
A MC 327224	Ganado Extension #4-A	92	0696
A MC 71489	Red Hill #1	93	03354
A MC 71489	Red Hill #1	95	03507
A MC 71490	Red Hill #2	744	961
A MC 71496	Red Hill #3	744	962
A MC 71497	Red Hill #4	744	963
A MC _____	_____	744	960
A MC 301465	Mammon Mine Extension #1	90	0362
A MC 301470	Mammon Mine Extension #6	90	0372
A MC 301471	Mammon Mine Extension #7	90	0373
A MC 301473	Mammon Mine Extension #9	90	0375

CLAIMANT'S NAME: James E. Jones James E. Jones
ADDRESS: P.O. Box 3337 CITY: Parker
PHONE: 928 916 3377

ENTERED INTO COMPUTER

AUG 04 2010 M

CHECK HERE IF THIS IS A CHANGE OF ADDRESS

SIGNATURE: James E. Jones
TO RECORD WITH THE COUNTY, ONE CLAIMANT OR THE AGENT MUST SIGN

NO. OF CLAIMS 13
AMOUNT 1120.00
RECEIPT NO. 214433
INIT. Spl
**** BLM-ASO****

LIST ALL ADDITIONAL OWNERS ON REVERSE SIDE OF THIS FORM
FOR OFFICIAL USE ONLY

United States Department of the Interior
 Bureau of Land Management
 LANDS/RECREATION & PLANNING
 ONE N CENTRAL AVE
 PHOENIX, AZ 85004 -2203
 Phone:

Receipt

No: 2174433

ENTERED INTO COMPUTER

Transaction #: 2243941	
Date of Transaction: 07/21/2010	
CUSTOMER:	JAMES E JONES PO BOX 3337 PARKER, AZ 85344-3337 US
AUG 04 2010 <i>MJ</i>	

LINE #	QTY	DESCRIPTION	REMARKS	UNIT PRICE	TOTAL
1	1.00	LOCATABLE MINERALS / MINING CLAIMS-NOT NEW-UNADJUD, ONE AUTH NO. ONLY / MINING CLAIM MONEY RECEIVED CASES: AMC322368/\$1680.00	MAINT-12	- n/a -	1680.00
TOTAL:					\$1,680.00

PAYMENT INFORMATION			
1	AMOUNT:	1680.00	POSTMARKED: 07/14/2010
	TYPE:	CHECK	RECEIVED: 07/16/2010
	CHECK NO:	1743	
	NAME:	JONES, JIM PO BOX 3337 PARKER AZ 85344-3337 US	

REMARKS

This receipt was generated by the automated BLM Collections and Billing System and is a paper representation of a portion of the official electronic record contained therein.

\$100.00 MAINTENANCE FEE PAYMENT DUE ON 125 BEFORE AUGUST 08
IN LIEU OF ASSESSMENT WORK FOR THE UPCOMING ASSESSMENT YEAR BEGINNING SEPTEMBER 1 OF THE YEAR NOTED ABOVE.

BUREAU OF LAND MANAGEMENT
 ARIZONA STATE OFFICE
 3707 NORTH 7TH STREET
 PHOENIX, AZ 85014 (OR)
 P.O. BOX 16563, PHOENIX, AZ 85011

OVERPAYMENT = \$250.00
1757078
 COUNT: 15 \$1875 INT: SPB
 FOR OFFICIAL USE ONLY

THE CLAIMS ARE SITUATED IN LaPaz COUNTY, ARIZONA.

BLM SERIAL NUMBERS _____ NAMES OF CLAIMS OR SITES _____
 A MC _____ THRU A MC _____
 COUNTY BOOK/DOCKET _____, PAGE(S) OR FEE NO(S) _____
 A MC _____ THRU A MC _____
 COUNTY BOOK/DOCKET _____, PAGE(S) OR FEE NO(S) _____

(OR) IF NOT CONSECUTIVE NUMBERS LIST SEPARATELY BELOW:

BLM SERIAL NUMBERS	NAME OF CLAIMS/SITES	COUNTY BOOK/DOCKET & PAGE OR FEE NUMBER	
		Docket #	Page #
A MC <u>71486</u>	<u>Ganado #1</u>	<u>771</u>	<u>663</u>
A MC <u>71488</u>	<u>Ganado #3</u>	<u>887</u>	<u>526</u>
A MC <u>322368</u>	<u>Ganado Extension #9</u>	<u>92</u>	<u>2927</u>
A MC <u>327222</u>	<u>Ganado Extension #2-A</u>	<u>92</u>	<u>0695</u>
A MC <u>327223</u>	<u>Ganado Extension #3-A</u>	<u>92</u>	<u>0696</u>
A MC <u>327224</u>	<u>Ganado Extension #4-A</u>	<u>93</u>	<u>03354</u>
A MC <u>335128</u>	<u>Ganado Group Claim #1</u>	<u>95</u>	<u>03507</u>
A MC <u>71489</u>	<u>Red Hill #1</u>	<u>744</u>	<u>961</u>
A MC <u>71490</u>	<u>Red Hill #2</u>	<u>744</u>	<u>962</u>
A MC <u>71496</u>	<u>Red Hill #3</u>	<u>744</u>	<u>963</u>
A MC <u>71497</u>	<u>Red Hill #4</u>	<u>744</u>	<u>960</u>
A MC _____	_____	_____	_____
A MC <u>301465</u>	<u>Mammon Mine Extension #1</u>	<u>90</u>	<u>0367</u>
A MC <u>301470</u>	<u>Mammon Mine Extension #6</u>	<u>90</u>	<u>0372</u>
A MC <u>301471</u>	<u>Mammon Mine Extension #7</u>	<u>90</u>	<u>0373</u>
A MC <u>301473</u>	<u>Mammon Mine Extension #9</u>	<u>90</u>	<u>0375</u>

CLAIMANT'S NAME: James E. Jones James E. Jones
 ADDRESS: P.O. Box 3337 CITY: Parker STATE: AZ

CHECK HERE IF THIS IS A CHANGE OF ADDRESS
 PHONE: (928) 667-4498 ZIP: 85344

SIGNATURE: James E. Jones
 TO RECORD WITH THE COUNTY, ONE CLAIMANT OR THE AGENT MUST SIGN

LIST ALL ADDITIONAL OWNERS ON REVERSE SIDE OF THIS FORM

FOR OFFICIAL USE ONLY
ENTERED INTO COMPUTER
 ENTERED INTO COMPUTER: SEP 02 2008 pb pb
 DATE

TIME STAMP
 RECEIVED
 SEP 02 2008
 ARIZONA

United States Department of the Interior
Bureau of Land Management
 BUSINESS & SUPPORT SVCS DIV
 ONE N CENTRAL AVE SUITE 800
 PHOENIX, AZ 85004 -4427
 Phone: (602) 417-9200

Receipt

No: 1757078

Transaction #: 1814518		ENTERED INTO COMPUTER
Date of Transaction: 08/08/2008		
CUSTOMER:	JAMES E JONES PO BOX 3337 PARKER, AZ 85344	SEP 02 2008 (B) & VERIFIED

LINE #	QTY	DESCRIPTION	REMARKS	UNIT PRICE	TOTAL
1	1.00	LOCATABLE MINERALS / MINING CLAIMS-NOT NEW-UNADJUD, ONE AUTH NO. ONLY / MINING CLAIM MONEY RECEIVED (455) CASES: AMC71486/\$1875.00	MAINT 2009	- n/a -	1875.00
2	1.00	OVERPAYMENT / OVERPAYMENT OF FEES / OVERPAYMENT OF \$1.00 OR MORE (455)		250.00	250.00
TOTAL:					\$2,125.00

PAYMENT INFORMATION			
1	AMOUNT:	\$2,125.00	POSTMARKED: 8/6/08 0:00
	TYPE:	CHECK	RECEIVED: 08/08/2008
	CHECK NO:	5756	
	NAME:	DOUBLE J SAND & ROCK, LLC. PO BOX 3337 PARKER AZ 85344	

REMARKS

This receipt was generated by the automated BLM Collections and Billing System and is a paper representation of a portion of the official electronic record contained therein.

AMC 71486
AMC 322365
AMC 327222
AMC 335128
AMC 301465

Authorized Date03/25/2009

AZ BLM REFUND \$250 TO DOUBLE J SAND & ROCK LLC,
OVERPAYMENT ON MINING CLAIMS, RECEIPT #1757078

Instructions to Accounts

SEND TO:

DOUBLE J SAND & ROCK, LLC

P.O. BOX337

PARKER, ARIZONA 85344

Login ID203

Entry Date03/25/2009

Total Amount\$250.00

LEAD FILE NUMBERS:

Amc 71486

322365

327222

335128

301465

RECEIPT # 1757078

DATE ENTERED INTO COMPUTER: SEP 02 2008 PB

LEAD AMC SERIAL NUMBER	AMC SERIAL NUMBER(S)
71486	71486
"	71488 - 490
"	71496 - 497
322365	322368
327222	327222 - 224
335128	335128
Amc 301465	301465
"	301470
"	301471
"	301473

CBS Export Results Report

Include Resolved Records

Record Status

- Error Records (E/M/I)
- Accepted Records (A/W)
- "On Hold" Records (H)
- All Records (for s/n or receipt nr)
- Exported, No Results From CBS
- New (not yet exported)

Search Criteria Responsible Area (Error)

- Enter export Date (mm/dd/yyyy) ALL
- Serial Number match (optional)
- Receipt Nr (optional) 1757078
- Export Nr (exclusive)
- LR2000 User (defaults to login) ALL
- User (U,X)
- Programmer (P,X)
- All (U,P,X)

Query

Reset

[User Guide](#)

Resend?	Export Nr	A/D	Serial Nr	Mult	Code	\$ Amount	Remarks	Receipt Nr	LR2000 User	#Msg	Resolved?	OK
<input type="checkbox"/>	1954492	A	AMC71486		582	125.00	2009	1757078	P5BROWN	1	<input type="checkbox"/>	
<input type="checkbox"/>	1954493	A	AMC71488		582	125.00	2009	1757078	P5BROWN	1	<input type="checkbox"/>	
<input type="checkbox"/>	1954494	A	AMC71489		582	125.00	2009	1757078	P5BROWN	1	<input type="checkbox"/>	
<input type="checkbox"/>	1954495	A	AMC71490		582	125.00	2009	1757078	P5BROWN	1	<input type="checkbox"/>	
<input type="checkbox"/>	1954496	A	AMC71496		582	125.00	2009	1757078	P5BROWN	1	<input type="checkbox"/>	
<input type="checkbox"/>	1954497	A	AMC71497		582	125.00	2009	1757078	P5BROWN	1	<input type="checkbox"/>	
<input type="checkbox"/>	1954528	A	AMC322368		582	125.00	2009	1757078	P5BROWN	1	<input type="checkbox"/>	
<input type="checkbox"/>	1954550	A	AMC327222		582	125.00	2009	1757078	P5BROWN	1	<input type="checkbox"/>	
<input type="checkbox"/>	1954551	A	AMC327223		582	125.00	2009	1757078	P5BROWN	1	<input type="checkbox"/>	
<input type="checkbox"/>	1954552	A	AMC327224		582	125.00	2009	1757078	P5BROWN	1	<input type="checkbox"/>	
<input type="checkbox"/>	1954564	A	AMC335128		582	125.00	2009	1757078	P5BROWN	1	<input type="checkbox"/>	
<input type="checkbox"/>	1954572	A	AMC301465		582	125.00	2009	1757078	P5BROWN	1	<input type="checkbox"/>	
<input type="checkbox"/>	1954573	A	AMC301470		582	125.00	2009	1757078	P5BROWN	1	<input type="checkbox"/>	
<input type="checkbox"/>	1954574	A	AMC301471		582	125.00	2009	1757078	P5BROWN	1	<input type="checkbox"/>	
<input type="checkbox"/>	1954575	A	AMC301473		582	125.00	2009	1757078	P5BROWN	1	<input type="checkbox"/>	

MAINTENANCE FEE PAYMENT

\$100.00 MAINTENANCE FEE PAYMENT DUE ON OR BEFORE AUGUST 08
 125th IN LIEU OF ASSESSMENT WORK FOR THE UPCOMING ASSESSMENT
 YEAR BEGINNING SEPTEMBER 1 OF THE YEAR NOTED ABOVE.

BUREAU OF LAND MANAGEMENT
 ARIZONA STATE OFFICE
 3707 NORTH 7TH STREET
 PHOENIX, AZ 85014 (OR)
 P.O. BOX 16563, PHOENIX, AZ 85011

Overpymt = \$250.00
 1757078
 COUNT: 15 \$1875 INT: SPB
 FOR OFFICIAL USE ONLY

THE CLAIMS ARE SITUATED IN LaPaz COUNTY, ARIZONA.

BLM SERIAL NUMBERS _____ NAMES OF CLAIMS OR SITES _____
 A MC _____ THRU A MC _____
 COUNTY BOOK/DOCKET _____, PAGE(S) OR FEE NO(S) _____
 A MC _____ THRU A MC _____
 COUNTY BOOK/DOCKET _____, PAGE(S) OR FEE NO(S) _____

(OR) IF NOT CONSECUTIVE NUMBERS LIST SEPARATELY BELOW:

BLM SERIAL NUMBERS	NAME OF CLAIMS/SITES	COUNTY BOOK/DOCKET & PAGE OR FEE NUMBER	
		Docket #	Page #
A MC 71486	Ganado #1	771	663
A MC 71488	Ganado #3	887	526
A MC 322368	Ganado Extension #9	92	2927
A MC 327222	Ganado Extension #2-A	92	0695
A MC 327223	Ganado Extension #3-A	92	0696
A MC 327224	Ganado Extension #4-A	93	03354
A MC 335128	Ganado Group Claim #1	95	03507
A MC 71489	Red Hill #1	744	961
A MC 71490	Red Hill #2	744	962
A MC 71496	Red Hill #3	744	963
A MC 71497	Red Hill #4	744	960
A MC _____	_____	_____	_____
A MC 301465	Mammon Mine Extension #1	90	0367
A MC 301470	Mammon Mine Extension #6	90	0372
A MC 301471	Mammon Mine Extension #7	90	0373
A MC 301473	Mammon Mine Extension #9	90	0375

CLAIMANT'S NAME: James E. Jones James E. Jones
 ADDRESS: P.O. Box 3337 CITY: Parker STATE: AZ

CHECK HERE IF THIS IS A CHANGE OF ADDRESS PHONE: (928) 667-4498 ZIP: 85344

SIGNATURE: James E. Jones
 TO RECORD WITH THE COUNTY, ONE CLAIMANT OR THE AGENT MUST SIGN

LIST ALL ADDITIONAL OWNERS ON REVERSE SIDE OF THIS FORM

FOR OFFICIAL USE ONLY
ENTERED INTO COMPUTER
 ENTERED INTO COMPUTER: SEP 02 2008 pb pb

TIME STAMP
 RECEIVED
 OFFICE

United States Department of the Interior
Bureau of Land Management
 BUSINESS & SUPPORT SVCS DIV
 ONE N CENTRAL AVE SUITE 800
 PHOENIX, AZ 85004 -4427
 Phone: (602) 417-9200

Receipt

No: 1757078

Transaction #: 1814518	ENTERED INTO COMPUTER
Date of Transaction: 08/08/2008	
CUSTOMER: JAMES E JONES PO BOX 3337 PARKER, AZ 85344	SEP 02 2008 PB & VERIFIED

LINE #	QTY	DESCRIPTION	REMARKS	UNIT PRICE	TOTAL
1	1.00	LOCATABLE MINERALS / MINING CLAIMS-NOT NEW-UNADJUD, ONE AUTH NO. ONLY / MINING CLAIM MONEY RECEIVED (455) CASES: AMC71486/\$1875.00	MAINT 2009	- n/a -	1875.00
2	1.00	OVERPAYMENT / OVERPAYMENT OF FEES / OVERPAYMENT OF \$1.00 OR MORE (455)		250.00	250.00
TOTAL:					\$2,125.00

PAYMENT INFORMATION					
1	AMOUNT:	\$2,125.00	POSTMARKED:	8/6/08 0:00	
	TYPE:	CHECK	RECEIVED:	08/08/2008	
	CHECK NO:	5756			
	NAME:	DOUBLE J SAND & ROCK, LLC. PO BOX 3337 PARKER AZ 85344			

REMARKS

This receipt was generated by the automated BLM Collections and Billing System and is a paper representation of a portion of the official electronic record contained therein.

AMC 32720

AMC 99658-1
301465-4

AMC 71486-2
AMC 322365-1
335128-1

MAINTENANCE FEE PAYMENT

**\$100.00 MAINTENANCE FEE PAYMENT DUE ON OR BEFORE AUGUST 31, 2007
IN LIEU OF ASSESSMENT WORK FOR THE UPCOMING ASSESSMENT
YEAR BEGINNING SEPTEMBER 1 OF THE YEAR NOTED ABOVE.**

BUREAU OF LAND MANAGEMENT
ARIZONA STATE OFFICE
3707 NORTH 7TH STREET
PHOENIX, AZ 85014 (OR)
P.O. BOX 16563, PHOENIX, AZ 85011

17X/25=2125.00-888
COUNT: 17 \$ 2125 INT: 888
FOR OFFICIAL USE ONLY

THE CLAIMS ARE SITUATED IN LaPaz COUNTY, ARIZONA.

BLM SERIAL NUMBERS _____ NAMES OF CLAIMS OR SITES _____
A MC _____ THRU A MC _____
COUNTY BOOK/DOCKET _____, PAGE(S) OR FEE NO(S) _____
A MC _____ THRU A MC _____
COUNTY BOOK/DOCKET _____, PAGE(S) OR FEE NO(S) _____

RECEIVED
B.L.M. AZ STATE OFFICE
2001 AUG 16 A 7:58
PHOENIX, ARIZONA

(OR) IF NOT CONSECUTIVE NUMBERS LIST SEPARATELY BELOW:

BLM SERIAL NUMBERS	NAME OF CLAIMS/SITES	COUNTY BOOK/DOCKET & PAGE OR FEE NUMBER	
		Docket #	Page #
A MC 71486	Ganado #1	771	663
A MC 71488	Ganado #3	887	526
A MC 322368	Ganado Extension #9	92	2927
A MC 327222	Ganado Extension #2-A	92	0695
A MC 327223	Ganado Extension #3-A	92	0696
A MC 327224	Ganado Extension #4-A	93	03354
A MC 335128	Ganado Group Claim #1	95	03507
A MC 71489 486	Red Hill #1	744	961
A MC 71490	Red Hill #2	744	962
A MC 71496	Red Hill #3	744	963
A MC 71497	Red Hill #4	744	960
A MC 71499	Black Hill #2	727	597
A MC 99658	Black Hill #4	1140	330
A MC 301465	[REDACTED]	[REDACTED]	[REDACTED]
A MC 301470	Mammon Mine Extension #1	90	0367
A MC 301471	Mammon Mine Extension #6	90	0372
A MC 301473	Mammon Mine Extension #7	90	0373
A MC	Mammon Mine Extension #9	90	0375

CLAIMANT'S NAME: Robert H Jones and James E. Jones

ADDRESS: P.O. Box 3337 CITY: Parker STATE: AZ

CHECK HERE IF THIS IS A CHANGE OF ADDRESS PHONE: (928) 669-6258 ZIP: 85344

SIGNATURE: James E. Jones 8-14-07
TO RECORD WITH THE COUNTY, ONE CLAIMANT OR THE AGENT MUST SIGN

PHOENIX, ARIZONA
AUG 21 2007
TIME STAMP

LIST ALL ADDITIONAL OWNERS ON REVERSE SIDE OF THIS FORM

United States Department of the Interior

Bureau of Land Management
 BUSINESS & SUPPORT SVCS DIV
 ONE N CENTRAL AVE SUITE 800
 PHOENIX, AZ 85004 -4427
 Phone: (602) 417-9200

Receipt

No: 1546557

Transaction #: 1597950	
Date of Transaction: 08/17/2007	
CUSTOMER:	ROBERT H JONES BOX 3337 PARKER, AZ 85344

LINE #	QTY	DESCRIPTION	REMARKS	UNIT PRICE	TOTAL
1	1.00	LOCATABLE MINERALS / MINING CLAIMS-NOT NEW-UNADJUD, ONE AUTH NO. ONLY / MINING CLAIM MONEY RECEIVED (455) CASES: AMC71486/\$2125.00	MAINT 2008 (17)	- n/a -	2125.00
TOTAL:					\$2,125.00

PAYMENT INFORMATION					
1	AMOUNT:	\$2,125.00	POSTMARKED:	8/14/07 0:00	
	TYPE:	CHECK	RECEIVED:	08/16/2007	
	CHECK NO:	5328			
	NAME:	DOUBLE J SAND & ROCK LLC BOX 3337 PARKER AZ 85344			

REMARKS

This receipt was generated by the automated BLM Collections and Billing System and is a paper representation of a portion of the official electronic record contained therein.

AMC 301465
 AMC 99658
 AMC 335128
 AMC 322365
 AMC 327222
 AMC 71486

MAINTENANCE FEE PAYMENT

**\$106.00 MAINTENANCE FEE PAYMENT DUE ON OR BEFORE AUGUST 31, 19 06
 IN LIEU OF ASSESSMENT WORK FOR THE UPCOMING ASSESSMENT
 YEAR BEGINNING SEPTEMBER 1 OF THE YEAR NOTED ABOVE.**

BUREAU OF LAND MANAGEMENT
 ARIZONA STATE OFFICE
 3707 NORTH 7TH STREET
 PHOENIX, AZ 85014 (OR)
 P.O. BOX 16563, PHOENIX, AZ 85011

COUNT: 17 \$ 2125 INT: 8%
 FOR OFFICIAL USE ONLY

THE CLAIMS ARE SITUATED IN LaPaz COUNTY, ARIZONA.

BLM SERIAL NUMBERS _____ NAMES OF CLAIMS OR SITES _____
 A MC _____ THRU A MC _____
 COUNTY BOOK/DOCKET _____, PAGE(S) OR FEE NO(S) _____
 A MC _____ THRU A MC _____
 COUNTY BOOK/DOCKET _____, PAGE(S) OR FEE NO(S) _____

(OR) IF NOT CONSECUTIVE NUMBERS LIST SEPARATELY BELOW:

BLM SERIAL NUMBERS	NAME OF CLAIMS/SITES	COUNTY BOOK/DOCKET & PAGE OR FEE NUMBER	
		Docket #	Page #
A MC <u>71486</u>	<u>Ganado #1</u>	<u>771</u>	<u>663</u>
<u>71488</u>	<u>Ganado #3</u>	<u>887</u>	<u>526</u>
A MC <u>322368</u>	<u>Ganado Extension #9</u>	<u>92</u>	<u>2927</u>
<u>327222</u>	<u>Ganado Extension #2-A</u>	<u>92</u>	<u>0695</u>
A MC <u>327223</u>	<u>Ganado Extension #3-A</u>	<u>92</u>	<u>0696</u>
<u>327224</u>	<u>Ganado Extension #4-A</u>	<u>93</u>	<u>03354</u>
A MC <u>335128</u>	<u>Ganado Group Claim #1</u>	<u>95</u>	<u>03507</u>
<u>71489</u>	<u>Red Hill #1</u>	<u>744</u>	<u>961</u>
A MC <u>71490</u>	<u>Red Hill #2</u>	<u>744</u>	<u>962</u>
<u>71496</u>	<u>Red Hill #3</u>	<u>744</u>	<u>963</u>
A MC <u>71497</u>	<u>Red Hill #4</u>	<u>744</u>	<u>960</u>
<u>71499</u>	<u>Black Hill #2</u>	<u>727</u>	<u>597</u>
A MC <u>99658</u>	<u>Black Hill #4</u>	<u>1140</u>	<u>330</u>
<u>103904</u>	<u>Black Hill Group Claim</u>	<u>1165</u>	<u>288</u>
A MC <u>301465</u>	<u>Mammon Mine Extension #1</u>	<u>90</u>	<u>0367</u>
<u>301470</u>	<u>Mammon Mine Extension #6</u>	<u>90</u>	<u>0372</u>
A MC <u>301471</u>	<u>Mammon Mine Extension #7</u>	<u>90</u>	<u>0373</u>
<u>301473</u>	<u>Mammon Mine Extension #9</u>	<u>90</u>	<u>0375</u>

CLAIMANT'S NAME: Robert H Jones and James E. Jones

ADDRESS: P.O. Box 3337 CITY: Parker STATE: AZ

CHECK HERE IF THIS IS A CHANGE OF ADDRESS PHONE: (928) 669-6258 ZIP: 85344

SIGNATURE: James E. Jones 8-24-06
 TO RECORD WITH THE COUNTY, ONE CLAIMANT OR THE AGENT MUST SIGN

LIST ALL ADDITIONAL OWNERS ON REVERSE SIDE OF THIS FORM

FOR OFFICIAL USE ONLY
 ENTERED INTO COMPUTER: 9/11/06 RE
 DATE INITIALS VERIFIED

RECEIVED
 L.M. AZ STATE OFFICE
 2006 AUG 28 A 10:10
 PHOENIX, ARIZONA

United States Department of the Interior

Bureau of Land Management
 BUSINESS & SUPPORT SVCS DIV
 ONE N CENTRAL AVE
 PHOENIX, AZ 85004 -2203
 Phone: (602) 417-9200

Receipt

No: 1345502

Transaction #: 1390756	
Date of Transaction: 08/28/2006	
CUSTOMER:	ROBERT JONES P.O. BOX 3337 PARKER,AZ 85344

LINE #	QTY	DESCRIPTION	REMARKS	UNIT PRICE	TOTAL
1	1.00	LOCATABLE MINERALS / MINING CLAIMS-NOT NEW-UNADJUD,ONE AUTH NO. ONLY / MINING CLAIM MONEY RECEIVED (455) CASES: AMC71486/\$2125.00	MAINT 2007 (17)	- n/a -	2125.00
TOTAL:					\$2,125.00

PAYMENT INFORMATION					
1	AMOUNT:	\$2,125.00	POSTMARKED:	08/24/2006	
	TYPE:	CHECK	RECEIVED:	08/28/2006	
	CHECK NO:	4811			
	NAME:	DOUBLE J SAND & ROCK, LLC P.O. BOX 3337 PARKER AZ 85344			

REMARKS

This receipt was generated by the automated BLM Collections and Billing System and is a paper representation of a portion of the official electronic record contained therein.

ARIZONA STATE OFFICE
 222 N. CENTRAL
 PHOENIX, AZ 85004 (OR)
 P.O. BOX 16563, PHOENIX, AZ 85011

74 50.00
 C/K 504
 COUNT. 18 \$ 125.00 INT. 0
 FOR OFFICIAL USE ONLY

THE CLAIMS ARE SITUATED IN LaPaz COUNTY, ARIZONA.

BLM SERIAL NUMBERS _____ NAMES OF CLAIMS OR SITES AMC 71486
AMC 99658
AMC 103904
AMC 301465
 A MC _____ THRU A MC _____
 COUNTY BOOK/DOCKET _____, PAGE(S) OR FEE NO(S) _____
 A MC _____ THRU A MC _____
 COUNTY BOOK/DOCKET _____, PAGE(S) OR FEE NO(S) _____

(OR) IF NOT CONSECUTIVE NUMBERS LIST SEPARATELY BELOW:

BLM SERIAL NUMBERS	NAME OF CLAIMS/SITES	COUNTY BOOK/DOCKET & PAGE OR FEE NUMBER	
		Docket #	Page #
A MC 71486	Ganado #1	771	663
71488	Ganado #3	887	526
A MC 322368	Ganado Extension #9	92	2927
327222	Ganado Extension #2-A	92	0695
A MC 327223	Ganado Extension #3-A	92	0696
327224	Ganado Extension #4-A	93	03354
A MC 335128	Ganado Group Claim #1	95	03507
71489	Red Hill #1	744	961
A MC 71490	Red Hill #2	744	962
71496	Red Hill #3	744	963
A MC 71497	Red Hill #4	744	960
71499	Black Hill #2	727	597
A MC 99658	Black Hill #4	1140	330
103904	Black Hill Group Claim	1165	288
A MC 301465	Mammon Mine Extension #1	90	0367
301470	Mammon Mine Extension #6	90	0372
A MC 301471	Mammon Mine Extension #7	90	0373
301473	Mammon Mine Extension #9	90	0375
A MC			

CLAIMANT'S NAME: James E. Jones
 ADDRESS: P.O. Box 3337 CITY: Parker

CHECK HERE IF THIS IS A CHANGE OF ADDRESS
 PHONE: 928 669-8172

SIGNATURE: James E. Jones 8-16-05
 TO RECORD WITH THE COUNTY, ONE CLAIMANT OR THE AGENT MUST SIGN

LIST ALL ADDITIONAL OWNERS ON REVERSE SIDE OF THIS FORM

FOR OFFICIAL USE ONLY
 ENTERED INTO COMPUTER: 9/12/05 RE
 DATE INITIALS VERIFIED

RECEIVED
 BUREAU OF
 LAND MANAGEMENT
 2005 AUG 11 P 2:02
 ARIZONA
 STATE OFFICE
 PHOENIX, ARIZONA

United States Department of the Interior
Bureau of Land Management
 BUSINESS & SUPPORT SVCS DIV
 222 N CENTRAL AVE
 PHOENIX, AZ 85004 -2203
 Phone: (602) 417-9200

Receipt	
No:	1133468

Transaction #: 1172549
Date of Transaction: 08/22/2005
CUSTOMER: JAMES E JONES P O BOX 3337 PARKER, AZ 85344

LINE #	QTY	DESCRIPTION	REMARKS	UNIT PRICE	TOTAL
1	1.00	LOCATABLE MINERALS / MINING CLAIMS-NOT NEW-UNADJUD, ONE AUTH NO. ONLY / MINING CLAIM MONEY RECEIVED (455) CASES: AMC71486/\$2250.00	MAINT 2006 (18)	- n/a -	2250.00
TOTAL:					\$2,250.00

PAYMENT INFORMATION			
1	AMOUNT:	\$2,250.00	POSTMARKED: 08/15/2005
	TYPE:	CHECK	RECEIVED: 08/17/2005
	CHECK NO:	504	
	NAME:	JONES, JAMES E P O BOX 3337 PARKER AZ 85344	

REMARKS

This receipt was generated by the automated BLM Collections and Billing System and is a paper representation of a portion of the official electronic record contained therein.

AMC 71486
 AMC 322365
 AMC 327222
 AMC 335128
 AMC 99658
 AMC 103904
 AMC 301465

MAINTENANCE FEE PAYMENT

\$100.00 MAINTENANCE FEE PAYMENT DUE ON OR BEFORE AUGUST 31, 19____
 IN LIEU OF ASSESSMENT WORK FOR THE UPCOMING ASSESSMENT
 YEAR BEGINNING SEPTEMBER 1 OF THE YEAR NOTED ABOVE.

BUREAU OF LAND MANAGEMENT
 ARIZONA STATE OFFICE
 222 N. CENTRAL
 PHOENIX, AZ 85004 (OR)
 P.O. BOX 16563, PHOENIX, AZ 85011

CK3433

COUNTY: 18 \$ 1800 INT: C
 FOR OFFICIAL USE ONLY

THE CLAIMS ARE SITUATED IN LaPaz COUNTY,
 ARIZONA.

BLM SERIAL NUMBERS _____ NAMES OF CLAIMS OR SITES _____
 A MC _____ THRU A MC _____
 COUNTY BOOK/DOCKET _____, PAGE(S) OR FEE NO(S) _____
 A MC _____ THRU A MC _____
 COUNTY BOOK/DOCKET _____, PAGE(S) OR FEE NO(S) _____

(OR) IF NOT CONSECUTIVE NUMBERS LIST SEPARATELY BELOW:

BLM SERIAL NUMBERS	NAME OF CLAIMS/SITES	COUNTY BOOK/DOCKET & PAGE OR FEE NUMBER	
		Docket #	Page #
A MC <u>71486</u>	<u>Ganado #1</u>	<u>771</u>	<u>663</u>
<u>71488</u>	<u>Ganado #3</u>	<u>887</u>	<u>526</u>
A MC <u>322368</u>	<u>Ganado Extension #9</u>	<u>92</u>	<u>2927</u>
<u>327222</u>	<u>Ganado Extension #2-A</u>	<u>92</u>	<u>0695</u>
A MC <u>327223</u>	<u>Ganado Extension #3-A</u>	<u>92</u>	<u>0696</u>
<u>327224</u>	<u>Ganado Extension #4-A</u>	<u>93</u>	<u>03354</u>
A MC <u>335128</u>	<u>Ganado Group Claim #1</u>	<u>95</u>	<u>03507</u>
<u>71489</u>	<u>Red Hill #1</u>	<u>744</u>	<u>961</u>
A MC <u>71490</u>	<u>Red Hill #2</u>	<u>744</u>	<u>962</u>
<u>71496</u>	<u>Red Hill #3</u>	<u>744</u>	<u>963</u>
A MC <u>71497</u>	<u>Red Hill #4</u>	<u>744</u>	<u>960</u>
<u>71499</u>	<u>Black Hill #2</u>	<u>727</u>	<u>597</u>
A MC <u>99658</u>	<u>Black Hill #4</u>	<u>1140</u>	<u>330</u>
<u>103904</u>	<u>Black Hill Group Claim</u>	<u>1165</u>	<u>288</u>
A MC <u>301465</u>	<u>Mammon Mine Extension #1</u>	<u>90</u>	<u>0367</u>
<u>301470</u>	<u>Mammon Mine Extension #6</u>	<u>90</u>	<u>0372</u>
A MC <u>301471</u>	<u>Mammon Mine Extension #7</u>	<u>90</u>	<u>0373</u>
<u>301473</u>	<u>Mammon Mine Extension #9</u>	<u>90</u>	<u>0375</u>
A MC _____	_____	_____	_____

CLAIMANT'S NAME: James E. Jones
 ADDRESS: P.O. Box 3337 CITY: Parker STATE: AZ

CHECK HERE IF THIS IS A CHANGE OF ADDRESS
 PHONE: (520) 669-8172 ZIP: 85344

SIGNATURE: James E. Jones
 TO RECORD WITH THE COUNTY, ONE CLAIMANT OR THE AGENT MUST SIGN

LIST ALL ADDITIONAL OWNERS ON REVERSE SIDE OF THIS FORM

FOR OFFICIAL USE ONLY

ENTERED INTO COMPUTER: 8/26/03 DATE INITIALS MJT VERIFIED _____

RECEIVED
 BUREAU OF
 LAND MANAGEMENT
 2003 AUG 21 A 10:44
 ARIZONA
 STATE OFFICE
 PHOENIX, ARIZONA

✓
VES

**United States Department of the Interior
Bureau of Land Management**

BUSINESS & SUPPORT SVCS DIV
222 N CENTRAL AVE
PHOENIX, AZ 85004 -2203
Phone: (602) 417-9200

Receipt

No: 735699

Transaction #: 765202
Date of Transaction: 08/21/2003

CUSTOMER: JAMES JONES
DOUBLE J SAND & ROCK
PO BOX 3337
PARKER, AZ 85344

LINE #	QTY	DESCRIPTION	REMARKS	UNIT PRICE	TOTAL
1	1.00	LOCATABLE MINERALS / MINING CLAIMS-NOT NEW-UNADJUD, ONE AUTH NO. ONLY / MINING CLAIM MONEY RECEIVED (455) CASES: AMC71486/\$1800.00	MAINT 2004 (18)	- n/a -	1800.00
TOTAL:					\$1,800.00

PAYMENT INFORMATION

1	AMOUNT: \$1,800.00	POSTMARKED: 08/20/2003
	TYPE: CHECK	RECEIVED: 08/21/2003
	CHECK NO: 3433	
	NAME: DOUBLE J SANDS & ROCK, LLC PO BOX 3337 PARKER AZ 85344	

REMARKS

This receipt was generated by the automated BLM Collections and Billing System and is a paper representation of a portion of the official electronic record contained therein.

Receipt No. 542068

LEAD FILE #'S _____

Trans No. Bulde 27

AMC 335128, 322365
327222, 301465, 103904
091658, 71486

AMC Number	Code	Amount
71486	482	100.00
71488-71489		200.00
71490		100.00
71496-71497		200.00
71499		100.00
091658		100.00
103904		100.00
301465		100.00
301470-301471		200.00
301473		100.00
327222-327224		300.00
322368		100.00
335128		100.00
TOTAL:	482	\$ 1,800.00

AMC Number	Code	Amount
TOTAL:		\$

Date of Doc 8/16/02
 Date of Rec't 8/16/02
 Amount Rec'd 1,800.00
 Amount Earned 1800.00

Date Entered: 8/27/02 TK
 Date Verified: 9/17/02 ab
 Sent to Accts: " "
 Date Earned: _____

- 480 POL
- 481 NOI
- 482 MAINT
- 396 TRANS
- 635 AMEND

NOTES:

MAINTENANCE FEE PAYMENT

\$100.00 MAINTENANCE FEE PAYMENT DUE ON OR BEFORE AUGUST 31, 19__
IN LIEU OF ASSESSMENT WORK FOR THE UPCOMING ASSESSMENT
YEAR BEGINNING SEPTEMBER 1 OF THE YEAR NOTED ABOVE.

BUREAU OF LAND MANAGEMENT
 ARIZONA STATE OFFICE
 222 N. CENTRAL
 PHOENIX, AZ 85004 (OR)
 P.O. BOX 16563, PHOENIX, AZ 85011

CK 3081

COUNT: 18 \$ 1800 INT: 0

FOR OFFICIAL USE ONLY

THE CLAIMS ARE SITUATED IN LaPaz COUNTY, ARIZONA.

BLM SERIAL NUMBERS _____ **NAMES OF CLAIMS OR SITES** _____

A MC _____ THRU A MC _____

COUNTY BOOK/DOCKET _____, PAGE(S) OR FEE NO(S) _____

A MC _____ THRU A MC _____

COUNTY BOOK/DOCKET _____, PAGE(S) OR FEE NO(S) _____

(OR) IF NOT CONSECUTIVE NUMBERS LIST SEPARATELY BELOW:

BLM SERIAL NUMBERS	NAME OF CLAIMS/SITES	COUNTY BOOK/DOCKET & PAGE OR FEE NUMBER	
		Docket #	Page #
A MC <u>71486</u>	<u>Ganado #1</u>	<u>771</u>	<u>663</u>
<u>71488</u>	<u>Ganado #3</u>	<u>887</u>	<u>526</u>
A MC <u>322368</u>	<u>Ganado Extension #9</u>	<u>92</u>	<u>2927</u>
<u>327222</u>	<u>Ganado Extension #2-A</u>	<u>92</u>	<u>0695</u>
A MC <u>327223</u>	<u>Ganado Extension #3-A</u>	<u>92</u>	<u>0696</u>
<u>327224</u>	<u>Ganado Extension #4-A</u>	<u>93</u>	<u>03354</u>
A MC <u>335128</u>	<u>Ganado Group Claim #1</u>	<u>95</u>	<u>03507</u>
<u>71489</u>	<u>Red Hill #1</u>	<u>744</u>	<u>961</u>
A MC <u>71490</u>	<u>Red Hill #2</u>	<u>744</u>	<u>962</u>
<u>71496</u>	<u>Red Hill #3</u>	<u>744</u>	<u>963</u>
A MC <u>71497</u>	<u>Red Hill #4</u>	<u>744</u>	<u>960</u>
<u>71499</u>	<u>Black Hill #2</u>	<u>727</u>	<u>597</u>
A MC <u>99658</u>	<u>Black Hill #4</u>	<u>1140</u>	<u>330</u>
<u>103904</u>	<u>Black Hill Group Claim</u>	<u>1165</u>	<u>288</u>
A MC <u>301465</u>	<u>Mammon Mine Extension #1</u>	<u>90</u>	<u>0367</u>
<u>301470</u>	<u>Mammon Mine Extension #6</u>	<u>90</u>	<u>0372</u>
A MC <u>301471</u>	<u>Mammon Mine Extension #7</u>	<u>90</u>	<u>0373</u>
<u>301473</u>	<u>Mammon Mine Extension #9</u>	<u>90</u>	<u>0375</u>
A MC _____	_____	_____	_____

CLAIMANT'S NAME: James E. Jones

ADDRESS: P.O. Box 3337 CITY: Parker STATE: AZ

CHECK HERE IF THIS IS A CHANGE OF ADDRESS PHONE: (520) 669-8172 ZIP: 85344

SIGNATURE: James E. Jones
 TO RECORD WITH THE COUNTY, ONE CLAIMANT OR THE AGENT MUST SIGN

LIST ALL ADDITIONAL OWNERS ON REVERSE SIDE OF THIS FORM

FOR OFFICIAL USE ONLY

ENTERED INTO COMPUTER: 8/27/02 JK

DATE INITIALS VERIFIED

TIME STAMP

2002 AUG 16 A 9:48

RECEIVED BUREAU OF LAND MANAGEMENT

ARIZONA STATE OFFICE PHOENIX, ARIZONA

United States Department of the Interior
Bureau of Land Management
 BUSINESS & SUPPORT SVCS DIV
 222 N CENTRAL AVE
 PHOENIX, AZ 85004 -2203
 Phone: (602) 417-9200

Receipt	
No:	542068

Transaction #: 566627	
Date of Transaction: 08/16/2002	
CUSTOMER:	JAMES JONES DOUBLE J SAND & ROCK PO BOX J PARKER,AZ 85344

LINE #	QTY	DESCRIPTION	REMARKS	UNIT PRICE	TOTAL
1	1.00	LOCATABLE MINERALS / MINING CLAIMS-NOT NEW-UNADJUD,ONE AUTH NO. ONLY / MINING CLAIM MONEY RECEIVED (455) CASES: AMC71486/\$1800.00	MAINT 2003 (18)	- n/a -	1800.00
TOTAL:					\$1,800.00

PAYMENT INFORMATION																	
1	<table border="1"> <tr> <td>AMOUNT:</td> <td>\$1,800.00</td> <td>POSTMARKED:</td> <td>08/14/2002</td> </tr> <tr> <td>TYPE:</td> <td>CHECK</td> <td>RECEIVED:</td> <td>08/16/2002</td> </tr> <tr> <td>CHECK NO:</td> <td>3081</td> <td></td> <td></td> </tr> <tr> <td>NAME:</td> <td colspan="3">DOUBLE J. SAND & ROCK, LLC PO BOX J PARKER AZ 85344</td> </tr> </table>	AMOUNT:	\$1,800.00	POSTMARKED:	08/14/2002	TYPE:	CHECK	RECEIVED:	08/16/2002	CHECK NO:	3081			NAME:	DOUBLE J. SAND & ROCK, LLC PO BOX J PARKER AZ 85344		
AMOUNT:	\$1,800.00	POSTMARKED:	08/14/2002														
TYPE:	CHECK	RECEIVED:	08/16/2002														
CHECK NO:	3081																
NAME:	DOUBLE J. SAND & ROCK, LLC PO BOX J PARKER AZ 85344																

REMARKS

This receipt was generated by the automated BLM Collections and Billing System and is a paper representation of a portion of the official electronic record contained therein.

Receipt #: 173517

Lead #: 71486-99658-103904-301465

Amount Received: 1800. ⁰⁰

322365-327222-335128

Date: 8-22-00

Transaction #: 186719

AMC #	Code	\$\$\$\$
71486	482	100.-
71488-71490		300.-
71496-71497		200.-
71499		100.-
99658		100.-
103904		100.-
301465		100.-
301470-301471		200.-
301473		100.-
322368		100.-
327222-327224		300.-
335128		100.-

AMC #	Code	\$\$\$\$

Total: 1800. ⁰⁰

- 480----POL-----\$5
- 481----NOI-----\$5
- 482----Maint----\$100
- 396----Trf.-----\$5
- 635----Amd.-----\$5
- 379----Refund

Entered: [Signature] 8-23-00
Date

Verified: [Signature] 28 AUG 2000
Date

Sent to Accounts: [Signature] 28 AUG 2000
Date

Earned by Accounts: _____
Date

MAINTENANCE FEE PAYMENT

\$100.00 MAINTENANCE FEE PAYMENT DUE ON OR BEFORE AUGUST 31, 19__
IN LIEU OF ASSESSMENT WORK FOR THE UPCOMING ASSESSMENT
YEAR BEGINNING SEPTEMBER 1 OF THE YEAR NOTED ABOVE.

BUREAU OF LAND MANAGEMENT
 ARIZONA STATE OFFICE
 3707 NORTH 7TH STREET
 PHOENIX, AZ 85014 (OR)
 P.O. BOX 16563, PHOENIX, AZ 85011

COUNT: 18 \$ 1800 INT: e
 FOR OFFICIAL USE ONLY

THE CLAIMS ARE SITUATED IN LaPaz COUNTY, ARIZONA.

BLM SERIAL NUMBERS _____ NAMES OF CLAIMS OR SITES _____

A MC _____ THRU A MC _____

COUNTY BOOK/DOCKET _____, PAGE(S) OR FEE NO(S) _____

A MC _____ THRU A MC _____

COUNTY BOOK/DOCKET _____, PAGE(S) OR FEE NO(S) _____

(OR) IF NOT CONSECUTIVE NUMBERS LIST SEPARATELY BELOW:

BLM SERIAL NUMBERS	NAME OF CLAIMS/SITES	COUNTY BOOK/DOCKET & PAGE OR FEE NUMBER	
		Docket #	Page #
A MC <u>71486</u>	<u>Ganado #1</u>	<u>771</u>	<u>663</u>
<u>71488</u>	<u>Ganado #3</u>	<u>887</u>	<u>526</u>
A MC <u>322368</u>	<u>Ganado Extension #9</u>	<u>92</u>	<u>2927</u>
<u>327222</u>	<u>Ganado Extension #2-A</u>	<u>92</u>	<u>0695</u>
A MC <u>327223</u>	<u>Ganado Extension #3-A</u>	<u>92</u>	<u>0696</u>
<u>327224</u>	<u>Ganado Extension #4-A</u>	<u>93</u>	<u>03354</u>
A MC <u>335128</u>	<u>Ganado Group Claim #1</u>	<u>95</u>	<u>03507</u>
<u>71489</u>	<u>Red Hill #1</u>	<u>744</u>	<u>961</u>
A MC <u>71490</u>	<u>Red Hill #2</u>	<u>744</u>	<u>962</u>
<u>71496</u>	<u>Red Hill #3</u>	<u>744</u>	<u>963</u>
A MC <u>71497</u>	<u>Red Hill #4</u>	<u>744</u>	<u>960</u>
<u>71499</u>	<u>Black Hill #2</u>	<u>727</u>	<u>597</u>
A MC <u>99658</u>	<u>Black Hill #4</u>	<u>1140</u>	<u>330</u>
<u>103904</u>	<u>Black Hill Group Claim</u>	<u>1165</u>	<u>288</u>
A MC <u>301465</u>	<u>Mammon Mine Extension #1</u>	<u>90</u>	<u>0367</u>
<u>301470</u>	<u>Mammon Mine Extension #6</u>	<u>90</u>	<u>0372</u>
A MC <u>301471</u>	<u>Mammon Mine Extension #7</u>	<u>90</u>	<u>0373</u>
<u>301473</u>	<u>Mammon Mine Extension #9</u>	<u>90</u>	<u>0375</u>

CLAIMANT'S NAME: Robert H. Jones and James E. Jones

ADDRESS: P.O. Box 3337 CITY: Parker STATE: AZ

CHECK HERE IF THIS IS A CHANGE OF ADDRESS PHONE: (520) 669-8172 ZIP: 85344

SIGNATURE: James E. Jones
 TO RECORD WITH THE COUNTY, ONE CLAIMANT OR THE AGENT MUST SIGN

LIST ALL ADDITIONAL OWNERS ON REVERSE SIDE OF THIS FORM

FOR OFFICIAL USE ONLY

ENTERED INTO COMPUTER: So DATE: 28 AUG 1980

TIME STAMP

Aug 22 9 26 AM '80

RECEIVED BUREAU OF LAND MANAGEMENT

JONE000 853443059 1200 46 07/1980
 NOTIFY SENDER OF NEW ADDRESS
 JONES
 PO BOX 3337
 PARKER AZ 85344-3337

*James E. Jones
 Robert H. Jones
 8/28/80*



**United States Department of the Interior
Bureau of Land Management**
BUSINESS & SUPPORT SVCS DIV
222 N CENTRAL AVE
PHOENIX, AZ 85004 -2203
Phone: (602) 417-9200

Receipt	
No:	173517

Transaction #: 186719
Date of Transaction: 08/22/2000

CUSTOMER: ROBERT H JONES
P O BOX # 3337
PARKER, AZ 85344

LINE #	QTY	COMMODITY / SUBJECT / ACTION / PRODUCT	REMARKS	UNIT PRICE	TOTAL
1	1	LOCATABLE MINERALS / MINING CLAIMS-ACCOUNTS/UNADJUDICATED / MINING CLAIM MONEY RECEIVED (455)	MAINT 2001 (18)	- n/a -	\$1,800.00
TOTAL:					\$1,800.00

PAYMENT INFORMATION

1	AMOUNT:	\$1,800.00	POSTMARKED:	08/21/2000
	TYPE:	CHECK	RECEIVED:	08/22/2000
	CHECK NO:	2347		
	NAME:	DOUBLE J. SAND AND ROCK, LLC P O BOX J PARKER AZ 85344		

REMARKS

CASE SERIAL NUMBER INFORMATION

TRNS #	LINE #	CASES
186719	1	AMC71486

This receipt was generated by the automated BLM Collections and Billings System and is a paper representation of a portion of the official electronic record contained therein.

71486
 Amc 99658
 322365
 327222
 325117
 Aug 15 10 39 1999 103904
 301465
 335128

MAINTENANCE FEE PAYMENT

**\$100.00 MAINTENANCE FEE PAYMENT DUE ON OR BEFORE AUGUST 31, 19 99
 IN LIEU OF ASSESSMENT WORK FOR THE UPCOMING ASSESSMENT
 YEAR BEGINNING SEPTEMBER 1 OF THE YEAR NOTED ABOVE.**

BUREAU OF LAND MANAGEMENT
 ARIZONA STATE OFFICE
 3707 NORTH 7TH STREET
 PHOENIX, AZ 85014 (OR)
 P.O. BOX 16563, PHOENIX, AZ 85011

COUNT: <u>18</u> \$ <u>1800</u> INT: <u>CRD</u>
FOR OFFICIAL USE ONLY

THE CLAIMS ARE SITUATED IN LaPaz COUNTY, ARIZONA.

BLM SERIAL NUMBERS

NAMES OF CLAIMS OR SITES

A MC _____ THRU A MC _____

COUNTY BOOK/DOCKET _____, PAGE(S) OR FEE NO(S) _____

A MC _____ THRU A MC _____

COUNTY BOOK/DOCKET _____, PAGE(S) OR FEE NO(S) _____

(OR) IF NOT CONSECUTIVE NUMBERS LIST SEPARATELY BELOW:

BLM SERIAL NUMBERS	NAME OF CLAIMS/SITES	COUNTY BOOK/DOCKET & PAGE OR FEE NUMBER	
		Docket #	Page #
A MC <u>71486</u>	<u>Ganado #1</u>	<u>771</u>	<u>663</u>
<u>71488</u>	<u>Ganado #3</u>	<u>887</u>	<u>526</u>
A MC <u>322368</u>	<u>Ganado Extension #9</u>	<u>92</u>	<u>2927</u>
<u>327222</u>	<u>Ganado Extension #2-A</u>	<u>92</u>	<u>0695</u>
A MC <u>327223</u>	<u>Ganado Extension #3-A</u>	<u>92</u>	<u>0696</u>
<u>327224</u>	<u>Ganado Extension #4-A</u>	<u>93</u>	<u>03354</u>
A MC <u>335128</u>	<u>Ganado Group Claim #1</u>	<u>95</u>	<u>03507</u>
<u>71489</u>	<u>Red Hill #1</u>	<u>744</u>	<u>961</u>
A MC <u>71490</u>	<u>Red Hill #2</u>	<u>744</u>	<u>962</u>
<u>71496</u>	<u>Red Hill #3</u>	<u>744</u>	<u>963</u>
A MC <u>71497</u>	<u>Red Hill #4</u>	<u>744</u>	<u>960</u>
<u>71499</u>	<u>Black Hill #2</u>	<u>727</u>	<u>597</u>
A MC <u>99658</u>	<u>Black Hill #4</u>	<u>1140</u>	<u>330</u>
<u>103904</u>	<u>Black Hill Group Claim</u>	<u>1165</u>	<u>288</u>
A MC <u>301465</u>	<u>Mammon Mine Extension #1</u>	<u>90</u>	<u>0367</u>
<u>301470</u>	<u>Mammon Mine Extension #6</u>	<u>90</u>	<u>0372</u>
A MC <u>301471</u>	<u>Mammon Mine Extension #7</u>	<u>90</u>	<u>0373</u>
<u>301473</u>	<u>Mammon Mine Extension #9</u>	<u>90</u>	<u>0375</u>
A MC _____	_____	_____	_____

CLAIMANT'S NAME: Robert H. Jones and James E. Jones

ADDRESS: P.O. Box J CITY: Parker STATE: AZ

CHECK HERE IF THIS IS A CHANGE OF ADDRESS PHONE: (520) 669-8172 ZIP: 85344

SIGNATURE: Robert H. Jones James E. Jones
 TO RECORD WITH THE COUNTY, ONE CLAIMANT OR THE AGENT MUST SIGN
8-12-99

TIME STAMP

LIST ALL ADDITIONAL OWNERS ON REVERSE SIDE OF THIS FORM

FOR OFFICIAL USE ONLY		
ENTERED INTO COMPUTER: <u>8/19/99</u>	<u>ELS</u>	<u>JC</u>
DATE	INITIALS	VERIFIED

Form 1370-41
(March 1984)

UNITED STATES
DEPARTMENT OF THE INTERIOR
BUREAU OF LAND MANAGEMENT

RECEIPT AND ACCOUNTING ADVICE

NO. 2296609

00741

00741799

Subject: CLEAR SETTLEMENT FOR 2000

11 13

1, 800, 000

Applicant: BUREAU OF LAND MANAGEMENT
FOURTH DISTRICT
DENVER, COLORADO

11 1916

Remitter: 500-007-4498

Assignor:

LEASE MANAGEMENT DATA										
<input type="checkbox"/> NEW <input type="checkbox"/> UPDATE <input type="checkbox"/> PAYMENT										
ORIGINAL SERIAL NO.	ASG.	TYPE	ST.	CTY.	FUND SYMBOL			ACRES/UNITS	RATE	
AMOUNT	ANV. DATE	EXP. DATE	BILL CYC.	S/C	DISTRICT	NEXT BILL	MISC. DATA	U of M	ACTUAL UNITS	
ASSIGNMENT SERIAL NO.	ASG.	TYPE	ST.	CTY.	FUND SYMBOL			ACRES/UNITS	RATE	
AMOUNT	ANV. DATE	EXP. DATE	BILL CYC.	S/C	DISTRICT	NEXT BILL	MISC. DATA	U of M	ACTUAL UNITS	
APPLY REMITTANCE										
ACTION	FUND SYMBOL	CTY.	AMOUNT							
FILING FEE										
RENTAL										
UNEARNED										
REFUND										
TOTAL										
AMOUNT DUE										
Remarks:										
BY: _____ DATE: _____										
<input type="checkbox"/> Lease in Escrow? <input type="checkbox"/> KGS? <input type="checkbox"/> Auto Escalates? <input type="checkbox"/> Auto Renew?										
Of Interest? Operating Rights? Operator Bond Filed?										
FOR MMS USE ONLY BILLEE NUMBER OCS SECTION CODE FOREST REFUGE										

71480
 AMC 99658
 322365
 325117
 103904
 301465

Aug 10 10 25 AM '99

MAINTENANCE FEE PAYMENT

**\$100.00 MAINTENANCE FEE PAYMENT DUE ON OR BEFORE AUGUST 31, 19 99
 IN LIEU OF ASSESSMENT WORK FOR THE UPCOMING ASSESSMENT
 YEAR BEGINNING SEPTEMBER 1 OF THE YEAR NOTED ABOVE.**

BUREAU OF LAND MANAGEMENT
 ARIZONA STATE OFFICE
 3707 NORTH 7TH STREET
 PHOENIX, AZ 85014 (OR)
 P.O. BOX 16563, PHOENIX, AZ 85011

COUNT: 18 \$ 1800 INT: CD
FOR OFFICIAL USE ONLY

THE CLAIMS ARE SITUATED IN LaPaz COUNTY, ARIZONA.

BLM SERIAL NUMBERS

NAMES OF CLAIMS OR SITES

A MC _____ THRU A MC _____
 COUNTY BOOK/DOCKET _____, PAGE(S) OR FEE NO(S) _____
 A MC _____ THRU A MC _____
 COUNTY BOOK/DOCKET _____, PAGE(S) OR FEE NO(S) _____

(OR) IF NOT CONSECUTIVE NUMBERS LIST SEPARATELY BELOW:

BLM SERIAL NUMBERS	NAME OF CLAIMS/SITES	COUNTY BOOK/DOCKET & PAGE OR FEE NUMBER	
		Docket #	Page #
A MC <u>71486</u>	<u>Ganado #1</u>	<u>771</u>	<u>663</u>
<u>71488</u>	<u>Ganado #3</u>	<u>887</u>	<u>526</u>
A MC <u>322368</u>	<u>Ganado Extension #9</u>	<u>92</u>	<u>2927</u>
<u>327222</u>	<u>Ganado Extension #2-A</u>	<u>92</u>	<u>0695</u>
A MC <u>327223</u>	<u>Ganado Extension #3-A</u>	<u>92</u>	<u>0696</u>
<u>327224</u>	<u>Ganado Extension #4-A</u>	<u>93</u>	<u>03354</u>
A MC <u>335128</u>	<u>Ganado Group Claim #1</u>	<u>95</u>	<u>03507</u>
<u>71489</u>	<u>Red Hill #1</u>	<u>744</u>	<u>961</u>
A MC <u>71490</u>	<u>Red Hill #2</u>	<u>744</u>	<u>962</u>
<u>71496</u>	<u>Red Hill #3</u>	<u>744</u>	<u>963</u>
A MC <u>71497</u>	<u>Red Hill #4</u>	<u>744</u>	<u>960</u>
<u>71499</u>	<u>Black Hill #2</u>	<u>727</u>	<u>597</u>
A MC <u>99658</u>	<u>Black Hill #4</u>	<u>1140</u>	<u>330</u>
<u>103904</u>	<u>Black Hill Group Claim</u>	<u>1165</u>	<u>288</u>
A MC <u>301465</u>	<u>Mammon Mine Extension #1</u>	<u>90</u>	<u>0367</u>
<u>301470</u>	<u>Mammon Mine Extension #6</u>	<u>90</u>	<u>0372</u>
A MC <u>301471</u>	<u>Mammon Mine Extension #7</u>	<u>90</u>	<u>0373</u>
<u>301473</u>	<u>Mammon Mine Extension #9</u>	<u>90</u>	<u>0375</u>
A MC _____	_____	_____	_____

CLAIMANT'S NAME: Robert H. Jones and James E. Jones

ADDRESS: P.O. Box J CITY: Parker STATE: AZ

CHECK HERE IF THIS IS A CHANGE OF ADDRESS PHONE: (520) 669-8172 ZIP: 85344

SIGNATURE: Robert H. Jones James E. Jones
 TO RECORD WITH THE COUNTY, ONE CLAIMANT OR THE AGENT MUST SIGN 8-12-99

LIST ALL ADDITIONAL OWNERS ON REVERSE SIDE OF THIS FORM

FOR OFFICIAL USE ONLY

ENTERED INTO COMPUTER: 8/19/99 DATE ELS INITIALS JC VERIFIED

TIME STAMP

Form 1370-41
(March 1984)

UNITED STATES
DEPARTMENT OF THE INTERIOR
BUREAU OF LAND MANAGEMENT

RECEIPT AND ACCOUNTING ADVICE

NO. 2296609

COZAT

08/12/99

Subject: CLYDE MATHIEIGHUE TRACT 20000

2 11 15

1,846.00

Applicant:

ROBERT & JUDITH TORRES
PO BOX 1
PERMIT AZ 85344

LE 1916

Remitter: 5-10-007 4493

Assignor:

LEASE MANAGEMENT DATA NEW UPDATE PAYMENT

ORIGINAL SERIAL NO.	ASG.	TYPE	ST.	CTY.	FUND SYMBOL	ACRES/UNITS	RATE
1916							

AMOUNT	ANV. DATE	EXP. DATE	BILL CYC.	S/C	DISTRICT	NEXT BILL	MISC. DATA	U of M	ACTUAL UNITS

ASSIGNMENT SERIAL NO.	ASG.	TYPE	ST.	CTY.	FUND SYMBOL	ACRES/UNITS	RATE

AMOUNT	ANV. DATE	EXP. DATE	BILL CYC.	S/C	DISTRICT	NEXT BILL	MISC. DATA	U of M	ACTUAL UNITS

APPLY REMITTANCE

ACTION	FUND SYMBOL	CTY.	AMOUNT
FILING FEE			
RENTAL			
UNEARNED			
REFUND			
TOTAL			
AMOUNT DUE			

Remarks:

BY:

DATE:

- Lease in Escrow?
- KGS?
- Auto Escalates?
- Auto Renew?

Of Interest?
Operating Rights?
Operator
Bond Filed?

FOR MMS USE ONLY

BILLEE NUMBER	FOREST REFUGE
OCS SECTION CODE	

MAINTENANCE FEE PAYMENT

\$100.00 MAINTENANCE FEE PAYMENT DUE ON OR BEFORE AUGUST 31, 1998
IN LIEU OF ASSESSMENT WORK FOR THE UPCOMING ASSESSMENT
YEAR BEGINNING SEPTEMBER 1 OF THE YEAR NOTED ABOVE.

BUREAU OF LAND MANAGEMENT
 ARIZONA STATE OFFICE
 3707 NORTH 7TH STREET *222 - N. Central Ave*
 PHOENIX, AZ 85014 (OR)
 P.O. BOX 16563, PHOENIX, AZ 85011

71486 - 99658 - 327222

103904 - 301465 - 322365

335128

COUNT: 18 \$ 1800.⁰⁰ INT: _____

FOR OFFICIAL USE ONLY *JK*

THE CLAIMS ARE SITUATED IN LaPaz COUNTY, ARIZONA.

BLM SERIAL NUMBERS _____ **NAMES OF CLAIMS OR SITES** _____

A MC _____ THRU A MC _____

COUNTY BOOK/DOCKET _____, PAGE(S) OR FEE NO(S) _____

A MC _____ THRU A MC _____

COUNTY BOOK/DOCKET _____, PAGE(S) OR FEE NO(S) _____

(OR) IF NOT CONSECUTIVE NUMBERS LIST SEPARATELY BELOW:

BLM SERIAL NUMBERS	NAME OF CLAIMS/SITES	COUNTY BOOK/DOCKET & PAGE OR FEE NUMBER	
		Docket #	Page #
A MC <u>71486</u>	<u>Ganado #1</u>	<u>771</u>	<u>663</u>
<u>71488</u>	<u>Ganado #3</u>	<u>887</u>	<u>526</u>
A MC <u>322368</u>	<u>Ganado Extension #9</u>	<u>92</u>	<u>2927</u>
<u>327222</u>	<u>Ganado Extension #2-A</u>	<u>92</u>	<u>0695</u>
A MC <u>327223</u>	<u>Ganado Extension #3-A</u>	<u>92</u>	<u>0696</u>
<u>327224</u>	<u>Ganado Extension #4-A</u>	<u>93</u>	<u>03354</u>
A MC <u>335128</u>	<u>Ganado Group Claim #1</u>	<u>95</u>	<u>03507</u>
<u>71489</u>	<u>Red Hill #1</u>	<u>744</u>	<u>961</u>
A MC <u>71490</u>	<u>Red Hill #2</u>	<u>744</u>	<u>962</u>
<u>71496</u>	<u>Red Hill #3</u>	<u>744</u>	<u>963</u>
A MC <u>71497</u>	<u>Red Hill #4</u>	<u>744</u>	<u>960</u>
<u>71499</u>	<u>Black Hill #2</u>	<u>727</u>	<u>597</u>
A MC <u>99658</u>	<u>Black Hill #4</u>	<u>1140</u>	<u>330</u>
<u>103904</u>	<u>Black Hill Group Claim</u>	<u>1165</u>	<u>288</u>
A MC <u>301465</u>	<u>Mammon Mine Extension #1</u>	<u>90</u>	<u>0367</u>
<u>301470</u>	<u>Mammon Mine Extension #6</u>	<u>90</u>	<u>0372</u>
A MC <u>301471</u>	<u>Mammon Mine Extension #7</u>	<u>90</u>	<u>0373</u>
<u>301473</u>	<u>Mammon Mine Extension #9</u>	<u>90</u>	<u>0375</u>
A MC _____	_____	_____	_____

CLAIMANT'S NAME: Robert H. Jones and James E. Jones

ADDRESS: P.O. Box J CITY: Parker STATE: AZ

CHECK HERE IF THIS IS A CHANGE OF ADDRESS PHONE: (520) 669-8172 ZIP: 85344

SIGNATURE: *Robert H. Jones*
 TO RECORD WITH THE COUNTY, ONE CLAIMANT OR THE AGENT MUST SIGN

LIST ALL ADDITIONAL OWNERS ON REVERSE SIDE OF THIS FORM

FOR OFFICIAL USE ONLY

ENTERED INTO COMPUTER: _____ DATE: SEP 3 1998 INITIALS: *JK* VERIFIED: *[Signature]*

TIME STAMP

AUG 31 9 25 AM '98

UNITED STATES
DEPARTMENT OF THE INTERIOR
BUREAU OF LAND MANAGEMENT

RECEIPT AND ACCOUNTING ADVICE

NO. 2443342

Subject: CLAIM MAINTENANCE FEE 1999 - 18

TC/AZ 09/02/98

Applicant:

2 13 13

1,800.00

DOUBLE J SAND & ROCK LLC
BOX J
PARKER AZ 85344

CK 1502
Remitter: 520 667-4498

Assignor:

LEASE MANAGEMENT DATA										
<input type="checkbox"/> NEW <input type="checkbox"/> UPDATE <input type="checkbox"/> PAYMENT										
ORIGINAL SERIAL NO.	ASG.	TYPE	ST.	CTY.	FUND SYMBOL			ACRES/UNITS	RATE	
AMC 71486, ET AL										
AMOUNT	ANV. DATE	EXP. DATE	BILL CYC.	S/C	DISTRICT	NEXT BILL	MISC. DATA	U of M	ACTUAL UNITS	
ASSIGNMENT SERIAL NO.	ASG.	TYPE	ST.	CTY.	FUND SYMBOL			ACRES/UNITS	RATE	
AMOUNT	ANV. DATE	EXP. DATE	BILL CYC.	S/C	DISTRICT	NEXT BILL	MISC. DATA	U of M	ACTUAL UNITS	

APPLY REMITTANCE			
ACTION	FUND SYMBOL	CTY.	AMOUNT
FILING FEE			
RENTAL			
UNEARNED			
REFUND			
TOTAL			
AMOUNT DUE			

Remarks:

BY: _____ DATE: _____

- Lease in Escrow?
 - KGS?
 - Auto Escalates?
 - Auto Renew?
- Of Interest?
Operating Rights?
Operator
Bond Filed?

FOR MMS USE ONLY		
BILLEE NUMBER		FOREST REFUGE
OCS SECTION CODE		

AMC
71486
322368
327222
99658
103904
301465

MAINTENANCE FEE PAYMENT

**\$100.00 MAINTENANCE FEE PAYMENT DUE ON OR BEFORE AUGUST 31, 1997
IN LIEU OF ASSESSMENT WORK FOR THE UPCOMING ASSESSMENT
YEAR BEGINNING SEPTEMBER 1 OF THE YEAR NOTED ABOVE.**

BUREAU OF LAND MANAGEMENT
ARIZONA STATE OFFICE
3707 NORTH 7TH STREET
PHOENIX, AZ 85014 (OR)
P.O. BOX 16563, PHOENIX, AZ 85011

COUNT: 18 \$ 1800.00 INT: JMS
FOR OFFICIAL USE ONLY

THE CLAIMS ARE SITUATED IN LaPaz COUNTY, ARIZONA.

BLM SERIAL NUMBERS _____ NAMES OF CLAIMS OR SITES _____
A MC _____ THRU A MC _____
COUNTY BOOK/DOCKET _____, PAGE(S) OR FEE NO(S) _____
A MC _____ THRU A MC _____
COUNTY BOOK/DOCKET _____, PAGE(S) OR FEE NO(S) _____

(OR) IF NOT CONSECUTIVE NUMBERS LIST SEPARATELY BELOW:

BLM SERIAL NUMBERS	NAME OF CLAIMS/SITES	COUNTY BOOK/DOCKET & PAGE OR FEE NUMBER	
		Docket #	Page #
A MC <u>71486</u>	<u>Ganado #1</u>	<u>771</u>	<u>663</u>
<u>71488</u>	<u>Ganado #3</u>	<u>887</u>	<u>526</u>
A MC <u>322368</u>	<u>Ganado Extension #9</u>	<u>92</u>	<u>2927</u>
<u>327222</u>	<u>Ganado Extension #2-A</u>	<u>92</u>	<u>0695</u>
A MC <u>327223</u>	<u>Ganado Extension #3-A</u>	<u>92</u>	<u>0696</u>
<u>327224</u>	<u>Ganado Extension #4-A</u>	<u>93</u>	<u>03354</u>
A MC <u>335128</u>	<u>Ganado Group Claim #1</u>	<u>95</u>	<u>03507</u>
<u>71489</u>	<u>Red Hill #1</u>	<u>744</u>	<u>961</u>
A MC <u>71490</u>	<u>Red Hill #2</u>	<u>744</u>	<u>962</u>
<u>71496</u>	<u>Red Hill #3</u>	<u>744</u>	<u>963</u>
A MC <u>71497</u>	<u>Red Hill #4</u>	<u>744</u>	<u>960</u>
<u>71499</u>	<u>Black Hill #2</u>	<u>727</u>	<u>597</u>
A MC <u>99658</u>	<u>Black Hill #4</u>	<u>1140</u>	<u>330</u>
<u>103904</u>	<u>Black Hill Group Claim</u>	<u>1165</u>	<u>288</u>
A MC <u>301465</u>	<u>Mammon Mine Extension #1</u>	<u>90</u>	<u>0367</u>
<u>301470</u>	<u>Mammon Mine Extension #6</u>	<u>90</u>	<u>0372</u>
A MC <u>301471</u>	<u>Mammon Mine Extension #7</u>	<u>90</u>	<u>0373</u>
<u>301473</u>	<u>Mammon Mine Extension #9</u>	<u>90</u>	<u>0375</u>

CLAIMANT'S NAME: Robert H. Jones and James E. Jones

ADDRESS: P.O. Box J CITY: Parker STATE: AZ

CHECK HERE IF THIS IS A CHANGE OF ADDRESS PHONE: (520)669-8172 ZIP: 85344

SIGNATURE: Robert H. Jones
TO RECORD WITH THE COUNTY, ONE CLAIMANT OR THE AGENT MUST SIGN

LIST ALL ADDITIONAL OWNERS ON REVERSE SIDE OF THIS FORM

TIME STAMP
RECEIVED
BUREAU OF
LAND MANAGEMENT
ARIZONA
STATE OFFICE
PHOENIX, ARIZONA
AUG 15 9 39 AM '97

FOR OFFICIAL USE ONLY
ENTERED INTO COMPUTER: 9/10/97 DATE INITIALS RB VERIFIED [Signature]

UNITED STATES
DEPARTMENT OF THE INTERIOR
BUREAU OF LAND MANAGEMENT

RECEIPT AND ACCOUNTING ADVICE

No. 2315339 04

Subject: CLAIM MAINTENANCE FEE 1998 - 18

TC/AZ 08/15/97

Applicant: ROBERT & JAMES JONES
BOX J
PARKER AZ 85344

2 18 13 1,800.00

Remitter: CK 4019294
520-669-8172

Assignor:

LEASE MANAGEMENT DATA NEW UPDATE PAYMENT

ORIGINAL SERIAL NO.	ASG.	TYPE	ST.	CTY.	FUND SYMBOL	ACRES/UNITS	RATE
AMC 71486, ET AL							

AMOUNT	ANV. DATE	EXP. DATE	BILL CYC.	S/C	DISTRICT	NEXT BILL	MISC. DATA	U of M	ACTUAL UNITS

ASSIGNMENT SERIAL NO.	ASG.	TYPE	ST.	CTY.	FUND SYMBOL	ACRES/UNITS	RATE

AMOUNT	ANV. DATE	EXP. DATE	BILL CYC.	S/C	DISTRICT	NEXT BILL	MISC. DATA	U of M	ACTUAL UNITS

APPLY REMITTANCE

ACTION	FUND SYMBOL	CTY.	AMOUNT
FILING FEE			
RENTAL			
UNEARNED			
REFUND			
TOTAL			
AMOUNT DUE			

Remarks:

BY:

DATE:

- Lease in Escrow?
- KGS?
- Auto Escalates?
- Auto Renew?

- Of Interest?
- Operating Rights?
- Operator
- Bond Filed?

FOR MMS USE ONLY

BILLEE	FOREST REFUGE
NUMBER	
OCS SECTION	
CODE	

CASE FOLDER COPY

RECEIVED
 BUREAU OF
 LAND MANAGEMENT
 AUG 8 10 13 AM '96
 ARIZONA
 STATE OFFICE
 PHOENIX, ARIZONA

MAINTENANCE FEE PAYMENT

\$100.00 MAINTENANCE FEE PAYMENT DUE ON OR BEFORE AUGUST 31, 1996
IN LIEU OF ASSESSMENT WORK FOR THE UPCOMING ASSESSMENT
YEAR BEGINNING SEPTEMBER 1 OF THE YEAR NOTED ABOVE.

BUREAU OF LAND MANAGEMENT
 ARIZONA STATE OFFICE
 3707 NORTH 7TH STREET
 PHOENIX, AZ 85014 (OR)
 P.O. BOX 16563, PHOENIX, AZ 85011

71486, 327222
 322365, 335128
 COUNT: 18 \$1800.⁰⁰ INT: Def
FOR OFFICIAL USE ONLY

THE CLAIMS ARE SITUATED IN LaPaz COUNTY, ARIZONA.

BLM SERIAL NUMBERS

NAMES OF CLAIMS OR SITES

99658
103904

A MC _____ THRU A MC _____

COUNTY BOOK/DOCKET _____, PAGE(S) OR FEE NO(S) _____

301465

A MC _____ THRU A MC _____

COUNTY BOOK/DOCKET _____, PAGE(S) OR FEE NO(S) _____

(OR) IF NOT CONSECUTIVE NUMBERS LIST SEPARATELY BELOW:

BLM SERIAL NUMBERS	NAME OF CLAIMS/SITES	COUNTY BOOK/DOCKET & PAGE OR FEE NUMBER	
		Docket #	Page #
A MC <u>71486 - 1</u>	<u>Ganado #1</u>	<u>771</u>	<u>663</u>
<u>71488</u>	<u>Ganado #3</u>	<u>887</u>	<u>526</u>
A MC <u>322368 - 1</u>	<u>Ganado Extension #9</u>	<u>92</u>	<u>2927</u>
<u>327222</u>	<u>Ganado Extension #2-A</u>	<u>92</u>	<u>0695</u>
A MC <u>327223</u>	<u>Ganado Extension #3-A</u>	<u>92</u>	<u>0696</u>
<u>327224</u>	<u>Ganado Extension #4-A</u>	<u>93</u>	<u>03354</u>
A MC <u>335128 - 1</u>	<u>Ganado Group Claim #1</u>	<u>95</u>	<u>03507</u>
<u>71489</u>	<u>Red Hill #1</u>	<u>744</u>	<u>961</u>
A MC <u>71490</u>	<u>Red Hill #2</u>	<u>744</u>	<u>962</u>
<u>71496</u>	<u>Red Hill #3</u>	<u>744</u>	<u>963</u>
A MC <u>71497</u>	<u>Red Hill #4</u>	<u>744</u>	<u>960</u>
<u>71499 - 1</u>	<u>Black Hill #2</u>	<u>727</u>	<u>597</u>
A MC <u>99658 - 1</u>	<u>Black Hill #4</u>	<u>1140</u>	<u>330</u>
<u>103904 - 1</u>	<u>Black Hill Group Claim</u>	<u>1165</u>	<u>288</u>
A MC <u>301465 - 1</u>	<u>Mammon Mine Extension #1</u>	<u>90</u>	<u>0367</u>
<u>301470</u>	<u>Mammon Mine Extension #6</u>	<u>90</u>	<u>0372</u>
A MC <u>301471</u>	<u>Mammon Mine Extension #7</u>	<u>90</u>	<u>0373</u>
<u>301473 - 1</u>	<u>Mammon Mine Extension #9</u>	<u>90</u>	<u>0375</u>
A MC _____	_____	_____	_____

CLAIMANT'S NAME: Robert H. Jones and James E. Jones

ADDRESS: P.O. Box ^J ~~927~~ CITY: Parker STATE: AZ

NOTE CHECK HERE IF THIS IS A CHANGE OF ADDRESS PHONE: (520) 669-8172 ZIP: 85344

SIGNATURE: Robert H. Jones
 TO RECORD WITH THE COUNTY, ONE CLAIMANT OR THE AGENT MUST SIGN

LIST ALL ADDITIONAL OWNERS ON REVERSE SIDE OF THIS FORM

FOR OFFICIAL USE ONLY

ENTERED INTO COMPUTER: AUG 30 1996 DATE
ph INITIALS
ERS VERIFIED

TIME STAMP

UNITED STATES
DEPARTMENT OF THE INTERIOR
BUREAU OF LAND MANAGEMENT

RECEIPT AND ACCOUNTING ADVICE

NO. 2228500

04

RS/AZ

08/09/96

Subject: CLAIM MAINTENANCE FEE 1997 (18)

2 34 13

1,800.00

Applicant:

ROBERT H. & JAMES E. JONES
P.O. BOX J
PARKER, AZ 85344

DOUBLE J SAND & ROCK - CK #1636
Remitter: (602) 669-8172

Assignor:

LEASE MANAGEMENT DATA									
<input type="checkbox"/> NEW <input type="checkbox"/> UPDATE <input type="checkbox"/> PAYMENT									
ORIGINAL SERIAL NO.	ASG.	TYPE	ST.	CTY.	FUND SYMBOL			ACRES/UNITS	RATE
AMC 71486, ET AL									
AMOUNT	ANV. DATE	EXP. DATE	BILL CYC.	S/C	DISTRICT	NEXT BILL	MISC. DATA	U of M	ACTUAL UNITS
ASSIGNMENT SERIAL NO.	ASG.	TYPE	ST.	CTY.	FUND SYMBOL			ACRES/UNITS	RATE
AMOUNT	ANV. DATE	EXP. DATE	BILL CYC.	S/C	DISTRICT	NEXT BILL	MISC. DATA	U of M	ACTUAL UNITS

APPLY REMITTANCE			
ACTION	FUND SYMBOL	CTY.	AMOUNT
FILING FEE			
RENTAL			
UNEARNED			
REFUND			
TOTAL			
AMOUNT DUE			

Remarks:

AMC 71486, 71488-490
3 22368, 3 35128
3 27222-224
71496-497, 71499
99658, 103904
301465, 301473
301470-471

BY:

DATE:

Lease in Escrow?
 KGS?
 Auto Escalates?
 Auto Renew?

Of Interest?
 Operating Rights?
 Operator
 Bond Filed?

FOR MMS USE ONLY

BILLEE	FOREST REFUGE
NUMBER	
OCS SECTION	
CODE	

MAINTENANCE FEE PAYMENT

**\$100.00 MAINTENANCE FEE PAYMENT DUE ON OR BEFORE AUGUST 31, 19 95
IN LIEU OF ASSESSMENT WORK FOR THE UPCOMING ASSESSMENT
YEAR BEGINNING SEPTEMBER 1 OF THE YEAR NOTED ABOVE.**

BUREAU OF LAND MANAGEMENT
ARIZONA STATE OFFICE
3707 NORTH 7TH STREET
PHOENIX, AZ 85014 (OR)
P.O. BOX 16563, PHOENIX, AZ 85011

71486, 99658
103904, 301465

COUNT: 18 \$ 1800⁰⁰ INT 2
FOR OFFICIAL USE ONLY

THE CLAIMS ARE SITUATED IN LaPaz COUNTY, ARIZONA.

BLM SERIAL NUMBERS _____ NAMES OF CLAIMS OR SITES 322365
327222

A MC _____ THRU A MC _____
COUNTY BOOK/DOCKET _____, PAGE(S) OR FEE NO(S) _____

A MC _____ THRU A MC _____
COUNTY BOOK/DOCKET _____, PAGE(S) OR FEE NO(S) _____

(OR) IF NOT CONSECUTIVE NUMBERS LIST SEPARATELY BELOW:

BLM SERIAL NUMBERS	NAME OF CLAIMS/SITES	COUNTY BOOK/DOCKET & PAGE OR FEE NUMBER	
		Docket #	Page #
A MC <u>71486</u> ✓	<u>Ganado #1</u> ✓	<u>771</u>	<u>663</u>
<u>71488</u> ✓	<u>Ganado #3</u> ✓	<u>887</u>	<u>526</u>
A MC <u>322368</u> ✓	<u>Ganado Extension #9</u> ✓	<u>92</u>	<u>2927</u>
<u>327222</u> ✓	<u>Ganado Extension #2-A</u> ✓	<u>92</u>	<u>0695</u>
A MC <u>327223</u> ✓	<u>Ganado Extension #3-A</u> ✓	<u>92</u>	<u>0696</u>
<u>327224</u> ✓	<u>Ganado Extension #4-A</u> ✓	<u>93</u>	<u>03354</u>
A MC <u>335128</u> ✓	<u>Ganado Group Claim #1</u> ✓	<u>95</u>	<u>03507</u>
<u>71489</u> ✓	<u>Red Hill #1</u> ✓	<u>744</u>	<u>961</u>
A MC <u>71490</u> ✓	<u>Red Hill #2</u> ✓	<u>744</u>	<u>962</u>
<u>71496</u> ✓	<u>Red Hill #3</u> ✓	<u>744</u>	<u>963</u>
A MC <u>71497</u> ✓	<u>Red Hill #4</u> ✓	<u>744</u>	<u>960</u>
<u>71499</u> ✓	<u>Black Hill #2</u> ✓	<u>727</u>	<u>597</u>
A MC <u>99658</u> ✓	<u>Black Hill #4</u> ✓	<u>1140</u>	<u>330</u>
<u>103904</u> ✓	<u>Black Hill Group Claim</u> ✓	<u>1165</u>	<u>288</u>
A MC <u>301465</u> ✓	<u>Mammon Mine Extension #1</u> ✓	<u>90</u>	<u>0367</u>
<u>301470</u> ✓	<u>Mammon Mine Extension #6</u> ✓	<u>90</u>	<u>0372</u>
A MC <u>301471</u> ✓	<u>Mammon Mine Extension #7</u> ✓	<u>90</u>	<u>0373</u>
<u>301473</u> ✓	<u>Mammon Mine Extension #9</u> ✓	<u>90</u>	<u>0375</u>
A MC _____	_____	_____	_____

CLAIMANT'S NAME: Robert H Jones and James E. Jones

ADDRESS: P.O. Box 924 CITY: Parker STATE: AZ

CHECK HERE IF THIS IS A CHANGE OF ADDRESS PHONE: () ZIP: 85344

SIGNATURE: Robert H Jones
TO RECORD WITH THE COUNTY, ONE CLAIMANT OR THE AGENT MUST SIGN

LIST ALL ADDITIONAL OWNERS ON REVERSE SIDE OF THIS FORM

FOR OFFICIAL USE ONLY

ENTERED INTO COMPUTER: _____ DATE: SEP 07 1995 INITIALS: JB VERIFIED: GS

TIME STAMP

9:00 A.M.
PHOENIX, ARIZONA

Aug 27 1995

RECEIVED
BLM AZ STATE OFFICE

UNITED STATES
DEPARTMENT OF THE INTERIOR
BUREAU OF LAND MANAGEMENT

RECEIPT AND ACCOUNTING ADVICE

NO. 2147760 04

WG/AZ 08/22/95

Subject: CLAIM MAINTENANCE FEE 1996 (18) 2 22 13 1,800.00

Applicant:
ROBERT H JONES
PO BOX 924
PARKER AZ. 85344

Remitter: DOUBLE J SAND & ROCK
PO BOX J
PARKER AZ. 85344
CK. #1376 602-669-8172

Assignor:

LEASE MANAGEMENT DATA NEW UPDATE PAYMENT

ORIGINAL SERIAL NO.	ASG.	TYPE	ST.	CTY.	FUND SYMBOL	ACRES/UNITS	RATE
AMC 71486, ET AL							

AMOUNT	ANV. DATE	EXP. DATE	BILL CYC.	S/C	DISTRICT	NEXT BILL	MISC. DATA	U of M	ACTUAL UNITS

ASSIGNMENT SERIAL NO.	ASG.	TYPE	ST.	CTY.	FUND SYMBOL	ACRES/UNITS	RATE

AMOUNT	ANV. DATE	EXP. DATE	BILL CYC.	S/C	DISTRICT	NEXT BILL	MISC. DATA	U of M	ACTUAL UNITS

APPLY REMITTANCE			
ACTION	FUND SYMBOL	CTY.	AMOUNT
FILING FEE			
RENTAL			
UNEARNED			
REFUND			
TOTAL			
AMOUNT DUE			

Remarks:

AMC 71486 1 301473
 71488-71490 3 322368
 71496-71497 2 327222-thru-
 71499 327224 3
 335128
 99658
 103904
 301465
 301470-301471 2

BY:

DATE:

- Lease in Escrow?
- KGS? Of Interest?
- Auto Escalates? Operator Rights?
- Auto Renew? Operator
- Bond Filed?

FOR MMS USE ONLY		
BILLEE	NUMBER	FOREST REFUGE
OCS SECTION		
CODE		

UNEARNED FILE COPY

AMC 103904

**\$100.00 MAINTENANCE FEE PAYMENT
FOR 1995 IN LIEU OF ASSESSMENT
DUE ON OR BEFORE AUGUST 31, 1994**

BUREAU OF LAND MANAGEMENT
ARIZONA STATE OFFICE
3707 N. 7TH STREET
PHOENIX, ARIZONA 85014 (OR)
P. O. BOX 16563, ZIP CODE 85011

AMC 99658
AMC 71486
322368
327222
327223
327224
327919
COUNT: 18 \$ 1800
FOR OFFICIAL USE ONLY

B L M SERIAL NUMBERS NAMES OF CLAIMS/SITES
A MC _____ THRU A MC _____
A MC _____ THRU A MC _____
A MC _____ THRU A MC _____

(OR) IF NOT CONSECUTIVE NUMBERS, LIST SEPARATELY BELOW:

B L M SERIAL NUMBERS	NAMES OF CLAIMS/SITES
A MC 71488	Ganado #1
A MC 322368	Ganado #3
A MC 327222	Ganado Extension #9
A MC 327223	Ganado Extension #2-A
A MC 327224	Ganado Extension #3-A
A MC 327919	Ganado Extension #4-A
A MC 71489	Ganado Extension #5-A
A MC 71490	Red Hill #1
A MC 71496	Red Hill #2
A MC 71497	Red Hill #3
A MC 71499	Red Hill #4
A MC 99658	Black Hill #2
A MC 103904	Black Hill #4
A MC 301465	Black Hill Group Claim
A MC 301470	Mammon Mine Extension #1
A MC 301471	Mammon Mine Extension #6
A MC 301473	Mammon Mine Extension #7
A MC _____	Mammon Mine Extension #9
A MC _____	
A MC _____	
A MC _____	

RECEIVED
B.L.M. ARIZONA OFFICE
Aug 16 '94
9:00 A.M.
PHOENIX, ARIZONA

CLAIMANT'S NAME: Robert H. Jones & James E. Jones
ADDRESS: P.O. Box 924
CITY: Parker STATE: AZ 85344
PHONE: (602) 669-8172 ZIP: _____

TIME
STAMP

CHECK HERE IF THIS IS A CHANGE OF ADDRESS.

FOR OFFICIAL USE ONLY
ENTERED INTO COMPUTER: 8-23-94 DATE INITIALS VERIFIED 8-25-94 E. Stet

301465
SR
Robert H. Jones
P.O. Box 924
Parker, AZ 85344

August 16, 1993

PHOENIX, ARIZONA
9:00 A.M.

AUG 17 '93

RECEIVED
B.L.M. AZ STATE OFFICE

322365
71486
10025
99658
103904
~~301564~~

SR
Lji
1-26-94

Bureau of Land Management
Arizona State Office
3707 North Seventh Street
P.O. Box 16563
Phoenix, Arizona 85011

Gentlemen:

Due to your new regulations we are economically forced to abandon many of our mining claims. Seventeen we wish to keep and are enclosing the rental fee for 1993 and 1994 for claims listed below.

AMC Nos	Claim Description	1993 fee	1994 fee
322366	Ganado Extension #7	100.00	100.00
322367	Ganado Extension #8	100.00	100.00
322368	Ganado Extension #9	100.00	100.00
71486	Ganado #1 ✓	100.00	100.00
71488	Ganado #3 ✓	100.00	100.00
71489	Ganado #5 ✓	100.00	100.00
10026	Red Hill #1	100.00	100.00
71490	Red Hill #2	100.00	100.00
71496	Red Hill #3	100.00	100.00
71497	Red Hill #4	100.00	100.00
71499	Black Hill #2	100.00	100.00
99658	Black Hill #4	100.00	100.00
103904	Black Hill Group Claim ✓	100.00	100.00
301465	Mammon Mine Extension #1 ✓	100.00	100.00
301470	Mammon Mine Extension #6 ✓	100.00	100.00
301471	Mammon Mine Extension #7 ✓	100.00	100.00
301473	Mammon Mine Extension #9 ✓	100.00	100.00
	Total	1700.00	1700.00

closed

Total Submitted: \$3,400.00

As some of the above claims were recorded prior to your practice of placing the AMC number on the border of the claim paper when returning it to us, we are not sure what your AMC number goes to what claim. Therefore, find attached photocopies of the above listed claims that we wish to retain. Please place your AMC number on each of the photocopies and return to us so that we will use the correct AMC number for these claims in future reference with your office.

Thank you for your past courtesies and assistance whenever requested.

Sincerely,

Robert H. Jones

Robert H. Jones 93 + 94 Rental

ENTERED IN COMPUTER

8/27/93 Series

Enc. 17

of 1370-41
March 1984)

UNITED STATES
DEPARTMENT OF THE INTERIOR
BUREAU OF LAND MANAGEMENT

RECEIPT AND ACCOUNTING ADVICE

NO. 1900941.04

WG/AZ 08/17/93

Subject: CLAIM RENTAL FEE 1993 & 1994 (17) 2 21 13 3,400.00

Applicant:
DOUBLE J SAND & ROCK
BOX J
PARKER AZ 85344

SAME CK # 1028
Remitter: 669-8172

lyi

Signature:

LEASE MANAGEMENT DATA									
<input type="checkbox"/> NEW <input type="checkbox"/> UPDATE <input type="checkbox"/> PAYMENT									
ORIGINAL SERIAL NO.	ASG.	TYPE	ST.	CTY.	FUND SYMBOL			ACRES/UNITS	RATE
40 322366, ET AL									
AMOUNT	ANV. DATE	EXP. DATE	BILL CYC.	S/C	DISTRICT	NEXT BILL	MISC. DATA	U of M	ACTUAL UNITS
ASSIGNMENT SERIAL NO.	ASG.	TYPE	ST.	CTY.	FUND SYMBOL			ACRES/UNITS	RATE
AMOUNT	ANV. DATE	EXP. DATE	BILL CYC.	S/C	DISTRICT	NEXT BILL	MISC. DATA	U of M	ACTUAL UNITS

APPLY REMITTANCE			
SECTION	FUND SYMBOL	CTY.	AMOUNT
CLAIMING FEE			
RENTAL			
EARNED			
REFUND			\$200.00
TOTAL			
AMOUNT DUE			

Remarks:

Closed claim A MC 10026

BY: *Luis J. Carnuel* DATE: *1-26-94*

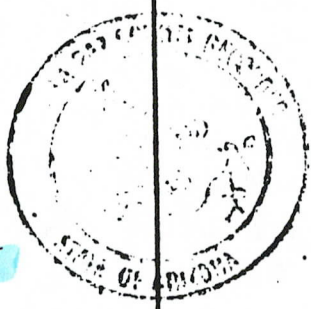
Lease in Escrow?
KGS?
Auto Escalates?
Auto Renew?

Of Interest?
Operating Rights?
Operator
Bond Filed?

FOR MMS USE ONLY		
BILLEE	FOREST REFUGE	
NUMBER		
OCS SECTION		
CODE		

RECORDING REQUESTED BY
Harry Jones

WHEN RECORDED MAIL TO
NAME *Harry Jones* 71486
STREET ADDRESS *Box 924* 99656
CITY & STATE *Parker Ariz.* 103904
DATE *85344* 301465
191871
114303



RECORDED
IN OFFICIAL RECORDS
OF LA PAZ COUNTY, ARIZONA
AUG 10 9 41 AM '92
LOIS K. HESSE
COUNTY RECORDER

RF	5 +
CO SUR	4 +
CI SUR	3 +
P+H	+
TOTAL FEE	15
1 OF 1	PAGE

FOR RECORDER'S USE ONLY

STATE OF ARIZONA } ss. PROOF OF LABOR
COUNTY OF ~~YUMA~~
LA PAZ

BEFORE ME, personally appeared Robert Harry Jones
(Please print name in full)

who, being duly sworn, says: My current mailing address is Box 924 Parker Ariz
(Number, Street, City, State)

My current residence is 1701 14th Street
(Number, Street, City, State, Zip 85344)

AND My current mailing address is _____
(Number, Street, City, State)

My current residence is _____
(Number, Street, City, State, Zip)

Certain labor and/or improvements required by law were performed or made on or for the benefit of the following mining claims(s), (which together comprise a group of contiguous claims) located in ~~Yuma~~ County, Arizona, in the mining assessment work year ending on September 1, 1992, as follows:

Name of Claim (in full)	Original Location		Last Amendment			
	Book	Page	Book	Page	Book	Page
<u>White Angels Claims</u>	<u>293</u>	<u>5N 18W</u>	<u>SPB 927</u>	<u>672</u>	<u>1295</u>	<u>394</u>
<u>17016 BSM Serial #</u>					<u>84</u>	
<u>AMC= 71501-71502-71503</u>						<u>91-4822</u>
<u>71504-71505-71506</u>						
<u>71507-71508-71509</u>						
<u>71510-71511-71512</u>						
<u>71513-71514-71515</u>						
<u>71516</u>						

The work performed and/or improvements made consisted of the following (state value of each item and the dates on which, or periods of time within which, the same was performed or made):

*Work has been done by Owner's
Used own Equipment.*

The total fair and reasonable value thereof was \$1750.00, and the amount and value there-of on or for the benefit of each claim was \$100 or more. The name and address of the person who performed the labor or made the improvements, as known to me, are

The owners of the mining claims are:

Name <i>Harry Jones</i>	Current Mailing Address <i>Box 924 Parker Ariz 85344</i>	Current Residence Address <i>1701 14th Street</i>
----------------------------	---	--

The above listed claim(s) is (are) held and claimed by the owner(s) or the undersigned (if he is entitled to possession thereof) for the valuable mineral contained therein.

Robert Harry Jones
(Signature)

SUBSCRIBED AND SWORN TO before me this
10th day of Aug. 1992

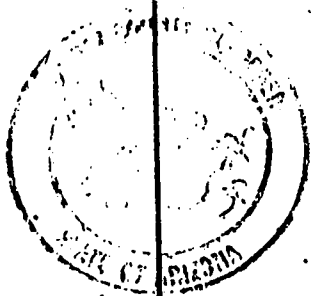
Patricia L Wall
Notary Public



RECEIVED
P.M. AZ STATE OFFICE
DEC 16 '92
9:00 A.M.
PHOENIX, ARIZONA
(Signature)

RECORDING REQUESTED BY
Robert H. Jones

92- 4050



RECORDED
IN OFFICIAL RECORDS
OF LA PAZ COUNTY, ARIZONA

AUG 10 9 41 AM '92

LOIS K. HESSE
COUNTY RECORDER

RF	5+
CO. SUR	4
ST. SUB	3
P+H	1
TOTAL FEE	15
1 OF	1
PAGES	1

WHEN RECORDED MAIL TO
NAME *Robert H Jones*
STREET ADDRESS *Box 924 Parker Ariz. 85344*
CITY & STATE

FOR RECORDER'S USE ONLY

STATE OF ARIZONA
COUNTY OF ~~YUMA~~
LA PAZ

PROOF OF LABOR

BEFORE ME, personally appeared *Robert H Jones*
(Please print name in full)

who, being duly sworn, says: My current mailing address is *Box 924 Parker Ariz 85344*
(Number, Street, City, State)

My current residence is *1701 14th Street*
(Number, Street, City, State, Zip)

AND My current mailing address is _____
(Number, Street, City, State)

My current residence is _____
(Number, Street, City, State, Zip)

Certain labor and/or improvements required by law were performed or made on or for the benefit of the following mining claims(s), (which together comprise a group of contiguous claims) located in ~~Yuma~~ *La Paz* County, Arizona, in the mining assessment work year ending on September 1, 192 ~~6~~ *1992* as follows:

Name of Claim (in full)	Original Location		Last Amendment		Last Amendment
	Book	Page	Book	Page	
<i>Black Hill Claimst Group</i>	<i>Sec 7 S</i>	<i>Rangemendian</i>	<i>Original Location</i>	<i>Amendment</i>	<i>Last</i>
<i>AMC-71498-71499-71500</i>	<i>245V 9N</i>	<i>17W</i>	<i>SRB</i>	<i>671</i>	<i>1295 390 914817</i>
<i>AMC-99656-99657-99658</i>	<i>" 9N</i>	<i>18W</i>	<i>SRB</i>	<i>330</i>	<i>" - "</i>
<i>99659</i>	<i>"</i>	<i>"</i>	<i>"</i>	<i>385</i>	<i>"</i>
<i>AMC-103904</i>	<i>"</i>	<i>"</i>	<i>"</i>	<i>331</i>	<i>87 4067 914817</i>
<i>Association Claim</i>	<i>"</i>	<i>"</i>	<i>"</i>	<i>983</i>	
<i>Seven Persons Total</i>	<i>1</i>	<i>"</i>	<i>"</i>		
<i>Acres 140</i>					

The work performed and/or improvements made consisted of the following (state value of each item and the dates on which, or periods of time within which, the same was performed or made):

*WORK done by owner H. Jones
Jim Jones, used own equipment*

The total fair and reasonable value thereof was *1500.00*, and the amount and value there-of on or for the benefit of each claim was \$100 or more. The name and address of the person who performed the labor or made the improvements, as known to me, are

The owners of the mining claims are:
Name *Robert H Jones* Current Mailing Address *Box 924 Parker Ariz 85344* Current Residence Address _____

The above listed claim(s) is (are) held and claimed by the owner(s) or the undersigned (if he is entitled to possession thereof) for the valuable mineral contained therein.

SUBSCRIBED AND SWORN TO before me this *10th* day of *Aug. 1992*
Robert H Jones (Signature)
Patricia L Wall (Signature)

Patricia L Wall
Notary Public



RECEIVED
LA PAZ STATE OFFICE
DEC 16 '92
900 ARIZONA
PHOENIX, ARIZONA

8

RECORDING REQUESTED BY
Robert H Jones


92- 4049

RECORDED
IN OFFICIAL RECORDS
OF LA PAZ COUNTY, ARIZONA

AUG 10 9 40 AM '92

LOIS K. HESSE
COUNTY RECORDER

OF	5 +
CO SHIP	4 +
ST. SUR	5 +
P+H	1 +
TOTAL FEE	15
1-OF-1	PAGES



FOR RECORDER'S USE ONLY

WHEN RECORDED MAIL TO
NAME Robert H Jones
STREET Box 924
ADDRESS Parker
CITY & STATE Ariz-85344

STATE OF ARIZONA
COUNTY OF ~~YUMA~~
LA PAZ

PROOF OF LABOR

BEFORE ME, personally appeared Robert Harry Jones
(Please print name in full)

who, being duly sworn, says: My current mailing address is Box 924 Parker Ariz 85344
(Number, Street, City, State)

My current residence is 1701 14th Street
(Number, Street, City, State, Zip)

AND My current mailing address is _____
(Number, Street, City, State)

My current residence is _____
(Number, Street, City, State, Zip)

Certain labor and/or improvements required by law were performed or made on or for the benefit of the following mining claim(s), (which together comprise a group of contiguous claims) located in La Paz County, Arizona, in the mining assessment work year ending on September 1, 1992 as follows:

Name of Claim (in full)	Original Location		Last Amendment	
	Book	Page	Book	Page
<u>MOON SHINE CAMP CLAIMS</u>	<u>S&C</u>	<u>T.S. Bange Meriden</u>	<u>Original</u>	<u>Chairs Last Amendment</u>
<u>Owners ARE - Barbara Jones</u>	<u>215V</u>	<u>9410</u>	<u>18W</u>	<u>S&R 927 669 1995 390 91-4818</u>
<u>E.M. Jones - Jim Jones & H. Jones</u>				<u>84 -</u>
<u>Claims 1 to 13 B.P.M. serial #</u>				
<u>AMC 71517 - 71518 - 71519</u>				
<u>71520 - 71521 - 71522 - 71523</u>				
<u>71524 - 71525 - 71526 - 71527</u>				
<u>71528 - 71529</u>				

The work performed and/or improvements made consisted of the following (state value of each item and the dates on which, or periods of time within which, the same was performed or made):
Work has been done by Owners with Owners Equipment

The total fair and reasonable value thereof was \$1450.00, and the amount and value there-of on or for the benefit of each claim was \$100 or more. The name and address of the person who performed the labor or made the improvements, as known to me, are

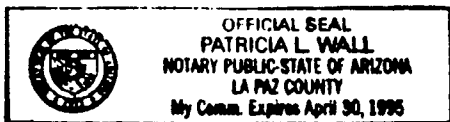
The owners of the mining claims are:

Name	Current Mailing Address	Current Residence Address
<u>Robert H Jones</u>	<u>Box 924 Parker Ariz 85344</u>	<u>1701 14th Street</u>

The above listed claim(s) is (are) held and claimed by the owner(s) or the undersigned (if he is entitled to possession thereof) for the valuable mineral contained therein.

SUBSCRIBED AND SWORN TO before me this 10th day of Aug, 1992
Robert Harry Jones
(Signature) 9:00 AM
PHOENIX, ARIZONA
DEC 16 '92
RECEIVED
PLM. AZ STATE OFFICE
13

Patricia L Wall
Notary Public



RECORDING REQUESTED BY
Robert H. Jones

92- 4046

RECORDED
IN OFFICIAL RECORDS
OF LA PAZ COUNTY ARIZONA

AUG 10 9 40 AM '92

LOIS K. HESSE
COUNTY RECORDER

RF	5 +
CO SUR	4 +
ST SUR	5 +
P+H	1 +
TOTAL FEE	15
1- OF -1	PAGES



FOR RECORDER'S USE ONLY

WHEN RECORDED MAIL TO
NAME *Robert H Jones*
STREET ADDRESS *Box 924 Parker Ariz 85344*
CITY & STATE

STATE OF ARIZONA
COUNTY OF ~~YUMA~~
LA PAZ

PROOF OF LABOR

BEFORE ME, personally appeared *Robert Harry Jones*
(Please print name in full)

who, being duly sworn, says: My current mailing address is *Box 924 Parker Ariz.*
(Number, Street, City, State)

My current residence is *85344*
(Number, Street, City, State, Zip)

AND My current mailing address is *1701 14th Street*
(Number, Street, City, State)

My current residence is _____
(Number, Street, City, State, Zip)

Certain labor and/or improvements required by law were performed or made on or for the benefit of the following mining claim(s), (which together comprise a group of contiguous claims) located in ~~Yuma~~ **La Paz** County, Arizona, in the mining assessment work year ending on September 1, 192 ~~4~~ **LA PAZ** as follows:

Name of Claim (in full)	Original Location			Last Amendment		Last			
	Book	Page	Range	Meridian	Book		Page		
<i>Garado Claims & Group Claims</i>	<i>Sec. 13</i>	<i>T. 5 N</i>	<i>19 W</i>	<i>S. R. B.</i>	<i>927</i>	<i>670</i>	<i>12 95</i>	<i>393</i>	<i>91-4819</i>
<i>Jim Jones, E. Jones, Barbara</i>	<i>13</i>	<i>9 N</i>	<i>19 W</i>	<i>11</i>	<i>1291</i>	<i>603</i>	<i>84</i>		
<i>Jones & H Jones B.P.M. Serial #</i>	<i>34</i>	<i>10 N</i>	<i>19 W</i>	<i>11</i>	<i>1291</i>	<i>603</i>			
<i>AMC 71486-71487-71488</i> ✓	<i>7</i>	<i>9 N</i>	<i>18 W</i>	<i>11</i>	<i>1091</i>	<i>604</i>			
<i>AMC-164303-164304</i> ✓	<i>14</i>	<i>9 N</i>	<i>18 W</i>	<i>11</i>	<i>1291</i>	<i>605</i>			
<i>164305 & 191871</i> ✓					<i>1291</i>	<i>371</i>			
					<i>1276</i>	<i>83</i>			
					<i>1276</i>	<i>85</i>			
					<i>1276</i>	<i>86</i>			<i>91-4819</i>

The work performed and/or improvements made consisted of the following (state value of each item and the dates on which, or periods of time within which, the same was performed or made):

*Work has been done by Owners
Used Owners Equipment Jim Jones
& H Jones*


The total fair and reasonable value thereof was \$ *900.00*, and the amount and value there-of on or for the benefit of each claim was \$100 or more. The name and address of the person who performed the labor or made the improvements, as known to me, are

The owners of the mining claims are:
Name *Robert Harry Jones* Current Mailing Address *Box 924 Parker Ariz 85344* Current Residence Address _____

The above listed claim(s) is (are) held and claimed by the owner(s) or the undersigned (if he is entitled to possession thereof) for the valuable mineral contained therein.

SUBSCRIBED AND SWORN TO before me this *10th* day of *Aug.* 1992
Robert Harry Jones (Signature)
Patricia L. Wall (Signature)

Patricia L. Wall
Notary Public



RECEIVED
LA PAZ STATE OFFICE
DEC 16 1992
10:00 AM
PHOENIX, ARIZONA

RECORDING REQUESTED BY
Robert H. Jones

92- 4047

RECORDED
IN OFFICIAL RECORDS
OF LA PAZ COUNTY ARIZONA

AUG 10 9 40 AM '92

LOIS K. HESSE
COUNTY RECORDER

RF	5 +
CD SUR	4 +
ST SUR	5 +
P+H	1 +
TOTAL FEE	15
PAGES	1-1



WHEN RECORDED MAIL TO
NAME *Robert H. Jones*
STREET ADDRESS *Box 924
Parker Ariz.
85344*
CITY & STATE

FOR RECORDER'S USE ONLY

STATE OF ARIZONA }
COUNTY OF ~~YUMA~~

PROOF OF LABOR

BEFORE ME, personally appeared *Robert Harry Jones*
(Please print name in full)

who, being duly sworn, says: My current mailing address is *Box 924 Parker Ariz*
(Number, Street, City, State)

My current residence is *85344*
(Number, Street, City, State, Zip)

AND My current mailing address is *1701 14th Street*
(Number, Street, City, State)

My current residence is _____
(Number, Street, City, State, Zip)

Certain labor and/or improvements required by law were performed or made on or for the benefit of the following mining claims(s), (which together comprise a group of contiguous claims) located in ~~Yuma~~ *La Paz* County, Arizona, in the mining assessment work year ending on September 1, 192 *La Paz* follows:

Name of Claim (in full)	Original Location		Last Amendment		Last Amendment
	Book	Page	Book	Page	
<i>Mammon Mine Extension Claims - 1 to 10</i>		<i>473</i>	<i>10N 18W</i>	<i>SFB</i>	<i>91-4822</i>
<i>Millsite B.M. Serial #</i>					
<i>AMC-301474</i>	✓	✓			
<i>Mammon Mine Extension Claims B.M. Serial #</i>					
<i>AMC-301465-301466</i>	✓				
<i>301467-301468-301469</i>	✓				
<i>301470-301471-301472</i>	✓				
<i>301473-301474</i>	✓				

The work performed and/or improvements made consisted of the following (state value of each item and the dates on which, or periods of time within which, the same was performed or made):

*Work was done by owners, & his
Equipment R.H. Jones & Jim Jones*

The total fair and reasonable value thereof was *\$1100.00*, and the amount and value there-of on or for the benefit of each claim was *\$100* or more. The name and address of the person who performed the labor or made the improvements, as known to me, are

The owners of the mining claims are:

Name	Current Mailing Address	Current Residence Address
<i>Robert Harry Jones</i>	<i>Box 924 Parker Ariz 85344</i>	<i>1701 14th Street</i>

The above listed claim(s) is (are) held and claimed by the owner(s) or the undersigned (if he is entitled to possession thereof) for the valuable mineral contained therein.

Robert Harry Jones
(Signature)

SUBSCRIBED AND SWORN TO before me this

10th day of *Aug.* 1992

Patricia L. Wall
Notary Public




RECEIVED
LA PAZ COUNTY RECORDER'S OFFICE
AUG 16 92

10

RECORDING REQUESTED BY
Robert H. Jones II

92- 4048

WHEN RECORDED MAIL TO
NAME Robert H Jones
STREET ADDRESS Box 924 Parker Ariz 85344
CITY & STATE



RECORDED
IN OFFICIAL RECORDS
OF LA PAZ COUNTY, ARIZONA
AUG 10 9 40 AM '92
LOIS K. HESSE
COUNTY RECORDER

5	+
4	+
5	+
1	+
15	
1	OF 1
	PAGES

FOR RECORDER'S USE ONLY

STATE OF ARIZONA
COUNTY OF ~~YUMA~~
LA PAZ

PROOF OF LABOR

BEFORE ME, personally appeared Robert Harry Jones
(Please print name in full)

who, being duly sworn, says: My current mailing address is Box 924 Parker Ariz
(Number, Street, City, State)
85344
(Number, Street, City, State, Zip)

AND My current mailing address is 1701 14th Street
(Number, Street, City, State)

My current residence is _____
(Number, Street, City, State, Zip)

Certain labor and/or improvements required by law were performed or made on or for the benefit of the following mining claim(s), (which together comprise a group of contiguous claims) located in Yuma County, Arizona, in the mining assessment work year ending on September 1, 1992 as follows:

Name of Claim (in full)	Original Location		Last Amendment		Original Location	Amendments
	Book	Page	Book	Page		
<u>Red Hill Claims</u>	<u>Sec 15</u>	<u>Rango Meridian</u>	<u>Original Location</u>	<u>Amendments</u>	<u>625T</u>	
<u>B&M Serial #</u>	<u>NSV</u>	<u>10N 17W</u>	<u>SPB</u>	<u>927</u>	<u>672</u>	<u>391</u>
<u>AMC-71489-71490</u>	<u>88</u>	<u>"</u>	<u>"</u>	<u>"</u>	<u>1295</u>	<u>-</u>
<u>71491-71492-71493</u>	<u>"</u>	<u>"</u>	<u>"</u>	<u>927</u>	<u>84</u>	<u>91-48</u>
<u>AMC-71494-71495</u>	<u>"</u>	<u>"</u>	<u>"</u>			
<u>71496-71497</u>						

The work performed and/or improvements made consisted of the following (state value of each item and the dates on which, or periods of time within which, the same was performed or made):
Work done by Owners H Jones
Jim Jones used own equipment

The total fair and reasonable value thereof was \$ 1050.00, and the amount and value there-of on or for the benefit of each claim was \$100 or more. The name and address of the person who performed the labor or made the improvements, as known to me, are

The owners of the mining claims are:
Name Robert Harry Jones Current Mailing Address Box 924 Parker Ariz 85344 Current Residence Address 1701 14th Street

The above listed claim(s) is (are) held and claimed by the owner(s) or the undersigned (if he is entitled to possession thereof) for the valuable mineral contained therein.

SUBSCRIBED AND SWORN TO before me this 10th day of Aug, 1992

Robert Harry Jones
(Signature)

Patricia L Wall
Notary Public



RECEIVED
LA PAZ STATE OFFICE
DEC 16 '92
9:00 A.M.
DENIX, ARIZONA

UNITED STATES
DEPARTMENT OF THE INTERIOR
BUREAU OF LAND MANAGEMENT

RECEIPT AND ACCOUNTING ADVICE

NO. 1905689

WG/AZ

12/16/92

Subject: AFFIDAVITS OF ASSESSMENT WORK (C.S.)

2 31 17

315.00

Applicant:

ROBERT JONES
BX 924
PARKER AZ 85344

Remitter: SAME CR # 691
603 6177

OK ej

Assignor:

LEASE MANAGEMENT DATA									
<input type="checkbox"/> NEW <input type="checkbox"/> UPDATE <input type="checkbox"/> PAYMENT									
ORIGINAL SERIAL NO.	ASG.	TYPE	ST.	CTY.	FUND SYMBOL			ACRES/UNITS	RATE
AMD 71501, ET AL									
AMOUNT	ANV. DATE	EXP. DATE	BILL CYC.	S/C	DISTRICT	NEXT BILL	MISC. DATA	U of M	ACTUAL UNITS
ASSIGNMENT SERIAL NO.	ASG.	TYPE	ST.	CTY.	FUND SYMBOL			ACRES/UNITS	RATE
AMOUNT	ANV. DATE	EXP. DATE	BILL CYC.	S/C	DISTRICT	NEXT BILL	MISC. DATA	U of M	ACTUAL UNITS

APPLY REMITTANCE			
ACTION	FUND SYMBOL	CTY.	AMOUNT
FILING FEE			
RENTAL			
UNEARNED			
REFUND			
TOTAL			
AMOUNT DUE			

Remarks:

ACK 10

BY:

DATE:

<input type="checkbox"/> Lease in Escrow?	
<input type="checkbox"/> KGS?	Of Interest?
<input type="checkbox"/> Auto Escalates?	Operating Rights?
<input type="checkbox"/> Auto Renew?	Operator
	Bond Filed?

FOR MMS USE ONLY		
BILLEE		FOREST REFUGE
NUMBER		
OCS SECTION		
CODE		

CASE FOLDER COPY

RECORDING REQUESTED BY
Harry Jones

91- 4 9

RF	5.00
CO. SUR	4.00
ST. SUR	5.00
TOTAL FEE	14.00
PAGES	1

RECEIVED
BLM. AZ STATE OFFICE

WHEN RECORDED MAIL TO
Harry Jones
Box 924
Parker
Ariz. 85344



RECORDED
IN OFFICIAL RECORDS
OF LA PAZ COUNTY, ARIZONA

AUG 2 1 41 PM '91

LOIS K HESSE
COUNTY RECORDER

301465
103904 99656
FOR RECORDER'S USE ONLY

71486
164303
191871

STATE OF ARIZONA } ss.
COUNTY OF ~~YUMA~~
LA PAZ

PROOF OF LABOR

BEFORE ME, personally appeared

Robert Harry Jones

(Please print name in full)

who, being duly sworn, says: My current mailing address is *Box 924 Parker Arizona*

(Number, Street, City, State)

My current residence is *1701 14th Street*

(Number, Street, City, State, Zip)

AND My current mailing address is _____
(Number, Street, City, State)

My current residence is _____
(Number, Street, City, State, Zip)

Certain labor and/or improvements required by law were performed or made on or for the benefit of the following mining claim(s), (which together comprise a group of contiguous claims) located in ~~Yuma~~ *La Paz* County, Arizona, in the mining assessment work year ending on September 1, 1991, as follows:

Name of Claim (in full)	Original Location		Last Amendment	
	Book	Page	Book	Page
<i>Ganado Claims Group</i>	<i>Sec 15</i>	<i>Rangemardin</i>	<i>Original</i>	<i>1st Amendment</i>
<i>Claims Jim Jones, EM</i>	1735	10W 19W	SR13	927 670
<i>Jones & Barbara Jones & H Jones - BLM Serial #1 to 3 - AMC - 71486 - AMC - 71488 - 71529 - 164303 to 164305</i>	13	9N 19W	"	1891 603
<i>Ganado Group Claims #14 to AMC - Placer 191871</i>	7	9N 18W	"	1291 603
	14	9N 18W	"	1091 604
	34	10W 19W	"	1291 605
				1291 371
				1276 83
				1276 85
				1276 86

The work performed and/or improvements made consisted of the following (state value of each item and the dates on which, or periods of time within which, the same was performed or made):

Work has been done by owners Jim Jones Harry Jones with owners equipment

The total fair and reasonable value thereof was \$ 1900.00, and the amount and value there-of on or for the benefit of each claim was \$100 or more. The name and address of the person who performed the labor or made the improvements, as known to me, are

The owners of the mining claims are:

Name <i>Harry Jones</i>	Current Mailing Address <i>Box 924 Parker Ariz 301465 85344</i>	Current Residence Address <i>1701 14th Street</i>
----------------------------	--	--

The above listed claim(s) is (are) held and claimed by the owner(s) or the undersigned (if he is entitled to possession thereof) for the valuable mineral contained therein.

SEAL

SUBSCRIBED AND SWORN TO before me this

2 day of *August*, 1991

Robert Harry Jones
(Signature)

(Signature)

Andrey Maza
Notary Public
My Commission Expires Dec. 4, 1992

#1-3 71486-71488, #6-8 164303-164305
#14 191871

16

RECORDING REQUESTED BY
Harry Jones

91- 4-1

RF	+	5.00
CO. SUR	+	4.00
ST. SUR	+	5.00
TOTAL FEE		14.00
-OF-		PAGES

RECEIVED
BLM, AZ STATE OFFICE

WHEN RECORDED MAIL TO

Harry Jones

Box 924

Parker
Arizona
85344



RECORDED
IN OFFICIAL RECORDS
OF LA PAZ COUNTY, ARIZONA

AUG 2 1 42 PM '91

LOIS R. HESSE
COUNTY RECORDER

FOR RECORDER'S USE ONLY

STATE OF ARIZONA } ss.
COUNTY OF ~~YUMA~~
LA PAZ

PROOF OF LABOR

BEFORE ME, personally appeared

Robert Harry Jones

(Please print name in full)

who, being duly sworn, says:

My current mailing address is Box 924 Parker Ariz

(Number, Street, City, State)

My current residence is 1701 14th Street

(Number, Street, City, State, Zip)

AND

My current mailing address is _____

(Number, Street, City, State)

My current residence is _____

(Number, Street, City, State, Zip)

Certain labor and/or improvements required by law were performed or made on or for the benefit of the following mining claim(s), (which together comprise a group of contiguous claims) located in Yuma County, Arizona, in the mining assessment work year ending on September 1, 1991, as follows:

Name of Claim (in full)	Original Location		Last Amendment		Last Amendment
	Book	Page	Book	Page	
<u>Red Hill Claims</u>	<u>2SV</u>	<u>Sec 17 N Range 17 W</u>	<u>S&B</u>	<u>927</u>	<u>673</u>
<u>(1 to 5) Claims</u>	<u>"</u>	<u>"</u>	<u>"</u>	<u>927</u>	<u>1295</u>
<u>B&M Serial Numbers</u>	<u>"</u>	<u>"</u>	<u>"</u>	<u>927</u>	<u>84</u>
<u>AMC-71489-AMC-</u>					
<u>71493-71494-71495-</u>					
<u>71496-71497</u>					
<u>Placer Claims</u>					
<u>1 to 4</u>					

The work performed and/or improvements made consisted of the following (state value of each item and the dates on which, or periods of time within which, the same was performed or made): Work done by Owners Harry Jones & Jim Jones, Used owners equipment.

The total fair and reasonable value thereof was \$ 1100.00, and the amount and value there-of on or for the benefit of each claim was \$100 or more. The name and address of the person who performed the labor or made the improvements, as known to me, are

The owners of the mining claims are:

Name	Current Mailing Address	Current Residence Address
<u>Harry Jones</u>	<u>Box 924 Parker</u> <u>Ariz. 85344</u>	<u>1701 14th Street</u>

The above listed claim(s) is (are) held and claimed by the owner(s) or the undersigned (if he is entitled to possession thereof) for the valuable mineral contained therein.

SEAL

SUBSCRIBED AND SWORN TO before me this 2 day of August 1991

Robert Harry Jones
(Signature)

Linda J. Meyer
Notary Public

71489-71497

My Commission Expires Dec. 4, 1992

9

RECORDING REQUESTED BY
Harry Jones

WHEN RECORDED MAIL TO
Harry Jones
Box 924
Parker
Ariz. 85344



RECORDED
IN OFFICIAL RECORDS
OF LA PAZ COUNTY, ARIZONA
AUG 2 1 41 PM '91
LOIS K. HUSSE
COUNTY RECORDER

RF 500+
CO. SUR 400+
ST. SUR 500+
P+H 100+
TOTAL FEE 15.00
1 - OF 21 PAGES

74486
99656
103904
SR

RECEIVED
BLM, AZ STATE OFFICE
DEC 23 '91

FOR RECORDER'S USE ONLY

STATE OF ARIZONA } ss.
COUNTY OF ~~LA PAZ~~
LA PAZ
BEFORE ME, personally appeared

PROOF OF LABOR

Robert Harry Jones

(Please print name in full)
Box 924 Parker Ariz 85344

who, being duly sworn, says: My current mailing address is _____
(Number, Street, City, State)

My current residence is 1701 14th Street
(Number, Street, City, State, Zip)

My current mailing address is _____
(Number, Street, City, State)

My current residence is _____
(Number, Street, City, State, Zip)

Certain labor and/or improvements required by law were performed or made on or for the benefit of the following mining claim(s), (which together comprise a group of contiguous claims) located in ~~La Paz~~ County, Arizona, in the mining assessment work year ending on September 1, 1991, as follows: LA PAZ

Name of Claim (in full)	Original Location		Last Amendment		Last
	Book	Page	Book	Page	
<u>Black Hill Claims Group 1 to 374 to 8</u>	<u>26SV</u>	<u>9N 17W</u>	<u>SRB</u>	<u>927 671</u>	<u>1295 398 90-4136</u>
<u>BLM Serial # AMC 71498-71500-#4</u>	"	<u>9N 18W</u>	"	<u>#40 330</u>	<u>" -"</u>
<u>AMC-99658-#5 AMC</u>	"	"	"	<u>" 329</u>	<u>" "</u>
<u>99657-#6 AMC-99656</u>	"	"	"	<u>" 331 87</u>	<u>4067 90-4136</u>
<u>#7 AMC 99659-AMC-103904 Black Hill Association Claims Seven Persons Total Acres/40</u>	"	"	"	<u>1165 283</u>	

The work performed and/or improvements made consisted of the following (state value of each item and the dates on which, or periods of time within which, the same was performed or made):

*Work done by Owners, H Jones
Jim Jones Used own equipment*

The total fair and reasonable value thereof was \$ 1500.00, and the amount and value there-of on or for the benefit of each claim was \$100 or more. The name and address of the person who performed the labor or made the improvements, as known to me, are

The owners of the mining claims are:

Name	Current Mailing Address	Current Residence Address
<i>Harry Jones</i>	<i>Box 924 Parker Ariz. 85344</i>	<i>1701 14th Street</i>

The above listed claim(s) is (are) held and claimed by the owner(s) or the undersigned (if he is entitled to possession thereof) for the valuable mineral contained therein.

SEAL

SUBSCRIBED AND SWORN TO before me this 2 day of August, 1991

Robert Harry Jones
(Signature)

Linda J. May
Notary Public
My Commission Expires Dec. 4, 1992

71498-71500 (Signature)
#1-3
#4 99658 #6 99656
#5 99657 #7 99659
103904 Black Hill

8

RECORDING REQUESTED BY
Harry Jones

91- 4820

RECORDED
IN OFFICIAL RECORDS
OF LA PAZ COUNTY, ARIZONA

AUG 2 1 42 PM '91

LOIS K. HESSE
COUNTY RECORDER

RF	+
5.00	
CO. SUR	+
4.00	
ST. SUR	+
5.00	
PAY	+
10	
TOTAL FEE	14.00
-OF-	1
PAGES	

WHEN RECORDED MAIL TO
Harry Jones
Box 924
Parker
Ariz. 85344



FOR RECORDER'S USE ONLY

PROOF OF LABOR

STATE OF ARIZONA }
COUNTY OF ~~MOHA~~
LA PAZ

BEFORE ME, personally appeared

Robert Harry Jones
(Please print name in full)

who, being duly sworn, says: My current mailing address is

Box 924 Parker Ariz.
(Number, Street, City, State)

My current residence is

1701 14th Street
(Number, Street, City, State, Zip)

AND My current mailing address is

(Number, Street, City, State)

My current residence is

(Number, Street, City, State, Zip)

Certain labor and/or improvements required by law were performed or made on or for the benefit of the following mining claim(s), (which together comprise a group of contiguous claims) located in ~~MOHA~~ County, Arizona, in the mining assessment work year ending on September 1, 1991, as follows: *LA PAZ*

Name of Claim (in full)	Original Location		Last Amendment		LAST
	Book	Page	Book	Page	
<i>White Angels Claims</i>	<i>213</i>	<i>5N</i>	<i>18W</i>	<i>SPR 927</i>	<i>672</i>
<i>1 to 16 B.M. Serial</i>					<i>1295</i>
<i>Numbers are</i>					<i>84</i>
<i>AMC - 71501 to</i>					<i>394</i>
<i>AMC - 71516</i>					<i>90-4133</i>

RECEIVED
BLM, AZ STATE OFFICE
DEC 23 1991
9:00 A.M.
PHOENIX, ARIZONA

The work performed and/or improvements made consisted of the following (state value of each item and the dates on which, or periods of time within which, the same was performed or made):

*Work was done by owners Harry Jones
Tim Jones, used owners equipment*

The total fair and reasonable value thereof was \$ *1700.00*, and the amount and value there-of on or for the benefit of each claim was \$100 or more. The name and address of the person who performed the labor or made the improvements, as known to me, are

The owners of the mining claims are:

Name	Current Mailing Address	Current Residence Address
<i>Harry Jones</i>	<i>Box 924 Parker Ariz. 85344</i>	<i>1701 14th Street</i>

The above listed claim(s) is (are) held and claimed by the owner(s) or the undersigned (if he is entitled to possession thereof) for the valuable mineral contained therein.

SEAL

Robert Harry Jones
(Signature)

SUBSCRIBED AND SWORN TO before me this

2 day of *August*, 1991

Linda J. Meyer
(Signature)

Notary Public
My Commission Expires Dec. 4, 1992

71501-71516

16

RECORDING REQUESTED BY
Harry Jones

91- 8

RECORDED
IN OFFICIAL RECORDS
OF LA PAZ COUNTY, ARIZONA

AUG 2 1 41 PM '91

LOIS R. HESSE
COUNTY RECORDER



RF	5.00	+
CO. SUR	4.00	+
ST. SUR	5.00	+
P+H		+
TOTAL FEE	14.00	
NO. OF PAGES		

RECEIVED
BLM, AZ STATE OFFICE

WHEN RECORDED MAIL TO
NAME Harry Jones
STREET ADDRESS Box 924
CITY & STATE Parker Ariz. 85344

FOR RECORDER'S USE ONLY

STATE OF ARIZONA } ss.
COUNTY OF ~~YUMA~~
LA PAZ

PROOF OF LABOR

BEFORE ME, personally appeared Robert Harry Jones
(Please print name in full)

who, being duly sworn, says: My current mailing address is Box 924 Parker Ariz. 85344
(Number, Street, City, State)

My current residence is 1701 14th Street
(Number, Street, City, State, Zip)

AND My current mailing address is _____
(Number, Street, City, State)

My current residence is _____
(Number, Street, City, State, Zip)

Certain labor and/or improvements required by law were performed or made on or for the benefit of the following mining claim(s), (which together comprise a group of contiguous claims) located in ~~Yuma~~ La Paz County, Arizona, in the mining assessment work year ending on September 1, 1991, as follows:

Name of Claim (in full)	Original Location		Last Amendment	
	Book	Page	Book	Page
<u>Moon Shine Camp</u>	<u>21SV</u>	<u>9410</u>	<u>18W</u>	<u>SRB 927 669 1295 390</u>
<u>Claims - Owners Are</u>				<u>84</u>
<u>Barbara Jones, EM Jones</u>				
<u>Jim Jones & Jones</u>				
<u>Claims - 1 to 13 - BLM</u>				
<u>Serial # Are</u>				
<u>AMC - 71517 to</u>				
<u>AMC - 71521 - 71529</u>				

The work performed and/or improvements made consisted of the following (state value of each item and the dates on which, or periods of time within which, the same was performed or made):

Work has been done by owners H Jones & Jim Jones Used owners Equipment.

The total fair and reasonable value thereof was \$ 1400.00, and the amount and value there-of on or for the benefit of each claim was \$100 or more. The name and address of the person who performed the labor or made the improvements, as known to me, are

The owners of the mining claims are:

Name	Current Mailing Address	Current Residence Address
<u>Harry Jones</u>	<u>Box 924 Parker Ariz. 85344</u>	

The above listed claim(s) is (are) held and claimed by the owner(s) or the undersigned (if he is entitled to possession thereof) for the valuable mineral contained therein.

SEAL

Robert Harry Jones
(Signature)

SUBSCRIBED AND SWORN TO before me this 2 day of August 1991

Linda J. May
My Commission Expires Dec 6, 1992

71517-71529

RECORDING REQUESTED BY

Harry Jones

WHEN RECORDED MAIL TO

Harry Jones

Box 924

Parker

Ariz-85244



91- 22

RECORDED IN OFFICIAL RECORDS OF LA PAZ COUNTY ARIZONA

AUG 2 1 42 PM '91

LOIS L. HULSE COUNTY RECORDER

RF	+
5.00	
CO. SUR	+
4.00	
ST. SUR	+
5.00	
P+H	+
ADJ. TEE	
14.00	
COF. PAGES	1

~~301465~~ SR

RECEIVED BLM AZ STATE OFFICE

FOR RECORDER'S USE ONLY

STATE OF ARIZONA } ss.

LA PAZ
BEFORE ME, personally appeared

PROOF OF Labor

Robert Harry Jones
(Please print name in full)

who, being duly sworn, says: My current mailing address is Box 924 Parker Ariz.
(Number, Street, City, State)

My current residence is 1701 14th Street
(Number, Street, City, State, Zip)

AND My current mailing address is _____
(Number, Street, City, State)

My current residence is _____
(Number, Street, City, State, Zip)

Certain labor and/or improvements required by law were performed or made on or for the benefit of the following mining claim(s), (which together comprise a group of contiguous claims) located in ~~La Paz~~ County, Arizona, in the mining assessment work year ending on September 1, 1991, as follows: LA PAZ

Name of Claim (in full)	Book	Page	Original Location	Last Amendment Book	Last Amendment Page	Recorded #
<u>Mammon Mine Extension</u>						
<u>Millsite Serial Number</u>	<u>463</u>	<u>7N10M</u>	<u>18 W S B</u>			<u>90-0367</u>
<u>AMC-301474</u>						
<u>Mammon Mine Extension</u>						
<u>Claims BLM Serial</u>						
<u>Numbers</u>						
<u>(1 to 9) AMC-301465</u>						
<u>301474-301465-473</u>						

The work performed and/or improvements made consisted of the following (state value of each item and the dates on which, or periods of time within which, the same was performed or made):

Work was done by Owners, with
their equipment Harry Jones & Jim
Jones

The total fair and reasonable value thereof was \$105,000, and the amount and value there-of on or for the benefit of each claim was \$100 or more. The name and address of the person who performed the labor or made the improvements, as known to me, are

The owners of the mining claims are:

Name	Current Mailing Address	Current Residence Address
<u>Harry Jones</u>	<u>Box 924 Parker</u> <u>Arizona</u>	<u>1701 14th Street</u>

The above listed claim(s) is (are) held and claimed by the owner(s) or the undersigned (if he is entitled to possession thereof) for the valuable mineral contained therein.

SEAL

SUBSCRIBED AND SWORN TO before me this

2nd day of August

Linda J. Mayo
Notary Public

My Commission Expires Dec. 4, 1992

Robert Harry Jones
(Signature)

(Signature)
301474
301465-301473

10

UNITED STATES
DEPARTMENT OF THE INTERIOR
BUREAU OF LAND MANAGEMENT

RECEIPT AND ACCOUNTING ADVICE

NO. 1718480

SM/AZ

12/24/91

63

Subject: AFFIDAVITS OF ASSESSMENT WORK (72) 2 8 12 360.00

Applicant:
ROBERT JONES
P. O. BOX 924
PARKER, AZ 85344

SAME - CK #528

Remitter: 669-8172

Assignor:

LEASE MANAGEMENT DATA										
<input type="checkbox"/> NEW <input type="checkbox"/> UPDATE <input type="checkbox"/> PAYMENT										
ORIGINAL SERIAL NO.	ASG.	TYPE	ST.	CTY.	FUND SYMBOL			ACRES/UNITS	RATE	
AMC 71501, ET AL										
AMOUNT	ANV. DATE	EXP. DATE	BILL CYC.	S/C	DISTRICT	NEXT BILL	MISC. DATA	U of M	ACTUAL UNITS	
ASSIGNMENT SERIAL NO.	ASG.	TYPE	ST.	CTY.	FUND SYMBOL			ACRES/UNITS	RATE	
AMOUNT	ANV. DATE	EXP. DATE	BILL CYC.	S/C	DISTRICT	NEXT BILL	MISC. DATA	U of M	ACTUAL UNITS	

APPLY REMITTANCE			
ACTION	FUND SYMBOL	CTY.	AMOUNT
FILING FEE			
RENTAL			
UNEARNED			
REFUND			4500
TOTAL			
AMOUNT DUE			

Remarks:

overpayment

ACK. sqm

BY: *Thomas R. [Signature]* DATE: 2-19-92

Lease in Escrow?
 KGS? Of Interest?
 Auto Escalates? Operating Rights?
 Auto Renew? Operator
 Bond Filed?

FOR MMS USE ONLY

BILLEE	FOREST REFUGE
NUMBER	
OCS SECTION	
CODE	

NOTICE!!

These documents have been scanned!

Do not place un-scanned documents beneath this notice!

Do not remove this notice from this file!

GPO Jacket No. 560-102
Print Order 61540
Rise Business Services, LLC
Job=AZ15 8/2/2019



Box Number= AZ15193



Claim Begin-End: AMC301465-AMC301474

5 Miscellaneous



AZ15193-4

AMC300253-AMC303011

**NO
DOCUMENTS
FOUND**

NO DOCUMENTS FOUND
NO DOCUMENTS FOUND

NOTICE!!

These documents have been scanned!

Do not place un-scanned documents beneath this notice!

Do not remove this notice from this file!

GPO Jacket No. 560-102
Print Order 61540
Rise Business Services, LLC
Job=AZ15 8/2/2019




Box Number= AZ15193



Claim Begin-End: AMC301465-AMC301474

6 Location Notices-Amendments and Supporting Documents



AZ15193-4

AMC300253-AMC303011

MINING CLAIMS MILL OR TUNNEL SITES
STATUS REPORT

* Lead Serial No. A MC 301465

* Lode Claims 9

Placer Claims _____

Association Placers _____

Not Enough Locators _____

Mill Sites 1

Tunnel Sites _____

* Relocations _____

* Timely Filed yes

* Fee: Correct yes

Shortage _____

Overage _____

Refund Authorized _____

* Over-the-Counter _____

Mail ✓

* Township(s) 10N 9N

* Range(s) 18W 18W

* Section(s) 33, 34 3, 4

* General Jurisdiction of:
BLM X National Forest _____

* Code 669
STATUS CHECKED: MTP X ORCA X BY TP

* PRIVATE/STATE Surface (Code 880 _____)

* ~~Claims Partially Void: Fee _____ Withdrawn _____~~
#2 & 3 on Recon Min's
no opening order. (see 33)

* Claims Void: Fee _____ Withdrawn _____

STATE OF ARIZONA, _____


ss. _____

RECORDED IN OFFICIAL RECORDS
OF LA PAZ COUNTY, ARIZONA

JAN 23 1 50 PM '90

Oh

Lois K. Jense, COUNTY RECORDER



REF. 5+
CO. SUR +
ST. SUR +
P+H 1+
TOTAL FEE 10
1-OF-PAGES 3

When recorded mail to:
LOCATOR BELOW

By _____ Deputy Recorder

NOTICE OF MINING CLAIM LOCATION

1. Location Amendment *Check one only*

2. Placer Lode Millsite Tunnelsite *Check one only*

3. The name and address of the Locator is *Robert H. Jones & James E. Jones*
Box J Parker Arizona 85344
Name Address City State Zip

4. The name of the claim is *Mammon Mine Extension Claims #1*

5. The date of the location is *1-10-90*

6. The type of location monument is *Wood & Rock*

7. The type of corner and end monument is *Wood & Rock*

8. The claim is *1500* feet long and *600* feet wide. The Distance from the location monument to each end of the claim is *25 to 100* feet in a *Eastern/Western* direction and *1500* feet in a *Eastern/Western* direction.

9. The general course is from the _____ to the _____.

10. The location of the claim occupies all or part of the following quarter sections:

Quarter Section(s)	Section(s)	Township(s)	Range(s)
_____	<u><i>4 & 3</i></u>	<u><i>TN-10 N</i></u>	<u><i>18 West</i></u>
_____	_____	_____	_____
_____	_____	_____	_____

11. The locality of this claim with reference to some natural object or permanent monument and additional information (if any) concerning its locality are as follows:

Mammon Mine it's self Pat.
Sec. 3-4 T9N Range 18 West

12. If amending, the previous claim name was _____ recorded in Docket _____, Book _____

Mining District, **RECEIVED** County, Arizona.

Date *1-10-90* **B.L.M. AZ STATE OFFICE**
Robert H. Jones Signature

FEB 13 1990

7:45 A.M.

PHOENIX, ARIZONA

A.M.C. 301405

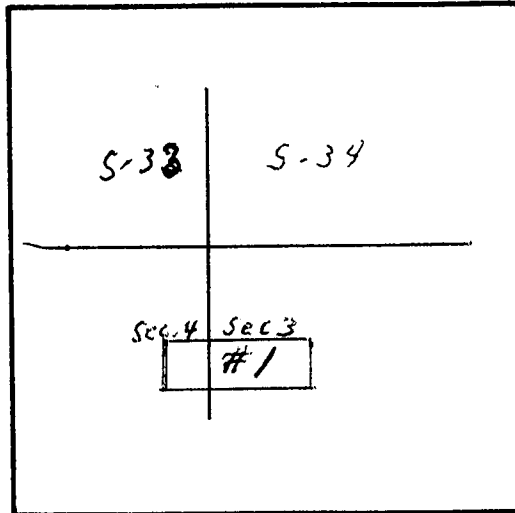
MAP OF MINING CLAIM LOCATION

- The name of the claim is Robert H Jones & James E Jones
Mammoth Mine Extension #1
- Type of claim is Placer Lode Millsite Tunnel site Check one only
- The _____ corner of the claim is _____ feet in a _____ direction to a survey monument or permanent natural object described as _____
- The bearing and distance between the corners of the claim are beginning at the _____ corner of the claim, _____ feet in a _____ direction to the _____ corner, then _____ feet in a _____ direction to the _____ corner, then _____ feet in _____ direction to the _____ corner, then _____ feet in a _____ to the point of beginning.

MAP

One inch = Two thousand feet

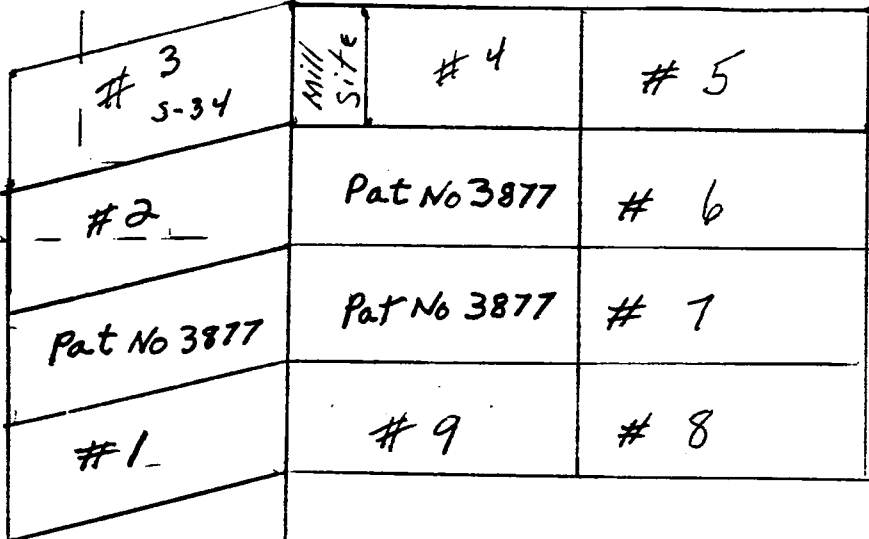
North arrow



Section 4 & 3 Township 9 N Range 18 West River Baseline
 Date 1-10-90 James E Jones
 Signature

RE-18 West

N



TN-10-N

TN-9-N

RECEIVED
B.L.M. AZ STATE OFFICE

FEB 13 1990

7:45 A.M.

PHOENIX, ARIZONA

FOR OWNERS Robert H. JONES
 RO BOX J JAMES E. JONES
 PARKER, ARIZ. 1-10-90
 85344 *Robert H. Jones* James E. Jones

MAMMON MINE
 EXTENSION
 CLAIMS
 SECTIONS 3-4 - TN-9N-R-18W
 SECTIONS 33-34 - TN-10N-R-18W

90-0367

A MC 301465

STATE OF ARIZONA,

RECORDED IN OFFICIAL RECORDS
OF LA PAZ COUNTY, ARIZONA

JAN 23 1 50 PM '90

Lot *K. Jesse*, COUNTY RECORDER



Fee No.

5
CO. SUR. +
4
ST. SUR. +
P+H +
500
TOTAL FEE
9
Fee: \$
1-OF 3 PAGES

When recorded mail to:

LOCATOR

By _____ Deputy Recorder

NOTICE OF MINING CLAIM LOCATION

1. Location Amendment *Check one only*

2. Placer Lode Millsite Tunnelsite *Check one only*

3. The name and address of the Locator is *Robert H Jones & James E Jones*
Box J *Parker* *Arizona* *85344*
Address City State Zip

4. The name of the claim is *Mammon Mine Extension Claim #6*

5. The date of the location is *1-10-90*

6. The type of location monument is *Rock & Wood*

7. The type of corner and end monument is *Rock & Wood*

8. The claim is *1500* feet long and *600* feet wide. The Distance from the location monument to each end of the claim is *25 to 100* feet in a *Easterly* *Westerly* direction and *1500* feet in a *Easterly & Westerly* direction.

9. The general course is from the _____ to the _____.

10. The location of the claim occupies all or part of the following quarter sections:

Quarter Section(s)	Section(s)	Township(s)	Range(s)
	<i>34</i>	<i>9N</i>	<i>18 West</i>

11. The locality of this claim with reference to some natural object or permanent monument and additional information (if any) concerning its locality are as follows:
Mammon Mine its Self, Pat.
S-3-4-33-34 T10N T9N R18 West Range

12. If amending, the previous claim name was _____ recorded in Docket _____, Book _____ Mining District, _____ County, Arizona.

Date *1-10-90* **B.L.M. AZ STATE OFFICE** *Robert H Jones*
Signature

FEB 13 1990

7:45 A.M.
PHOENIX, ARIZONA

A MC 301470

RECORDED AT THE
LA PAZ COUNTY OFFICE

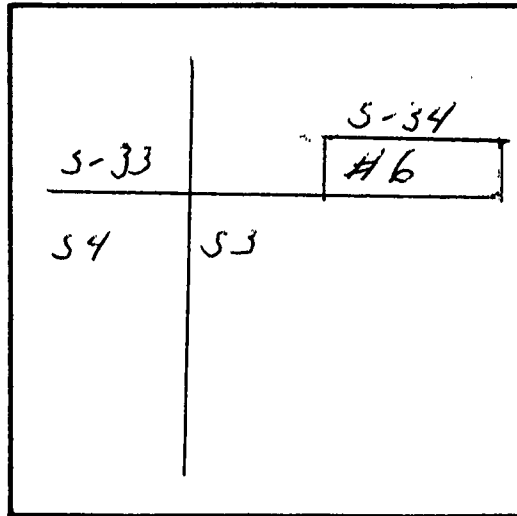
MAP OF MINING CLAIM LOCATION

1. The name of the claim is Mammoth Mine Extension Claim #6
2. Type of claim is Placer Lode Millsite Tunnel site *Check one only*
3. The _____ corner of the claim is _____ feet in a _____ direction to a survey monument or permanent natural object described as _____
4. The bearing and distance between the corners of the claim are beginning at the _____ corner of the claim, _____ feet in a _____ direction to the _____ corner, then _____ feet in a _____ direction to the _____ corner, then _____ feet in _____ direction to the _____ corner, then _____ feet in a _____ to the point of beginning.

MAP

One inch = Two thousand feet

North arrow



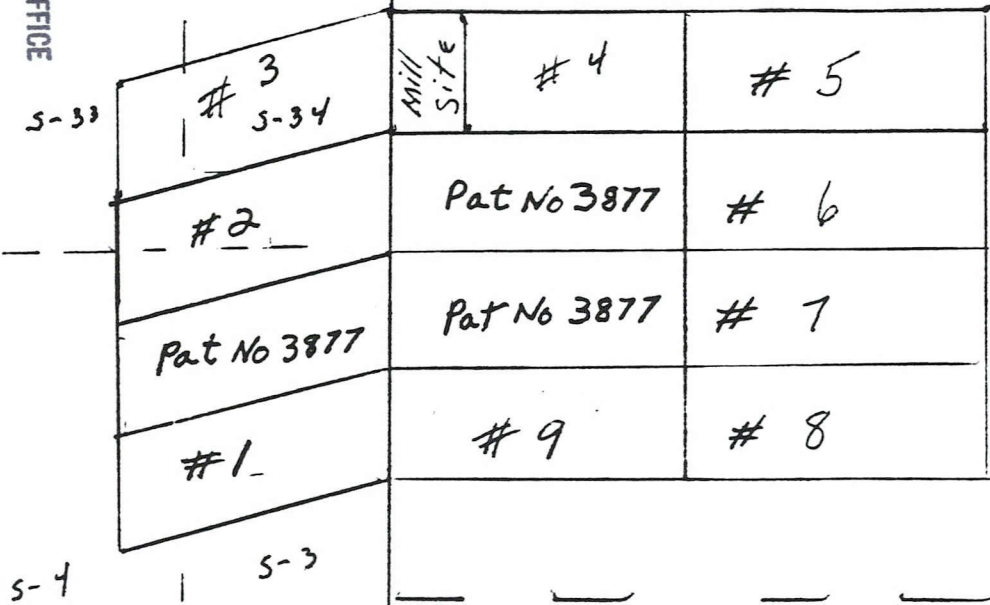
Section 34 Township 9N Range 18 West G & SRB & M

Date 1-10-90 Robert Thomas James E. Jones
Signature



RE-18 West

RECEIVED
BLM. AZ STATE OFFICE
FEB 13 1990
7:45 A.M.
PHOENIX, ARIZONA



9

FOR OWNERS Robert H. Jones
 R.O. BOX J James E. Jones
 PARKER, ARIZ. 1-10-90
 85344 Robert H. Jones
 James E. Jones

MAMMON MINE
 EXTENSION
 CLAIMS
 SECTIONS 3-4 - TN-9N-R-18W
 SECTIONS 33-34 - TN-10N-R-18W

90-0372

A MC 301470

STATE OF ARIZONA,

RECORDED IN OFFICIAL RECORDS
OF LA PAZ COUNTY, ARIZONA

JAN 23 1 50 PM '90

Fee N

PR	5
CO. SUR	+
ST. SUR	+
P+H	+
TOTAL FEE	9
Fee: \$	1 - OF 3



Lois K. Hesse, COUNTY RECORDER

When recorded mail to:

LOCATOR

Deputy Recorder

NOTICE OF MINING CLAIM LOCATION

1. Location Amendment *Check one only*

2. Placer Lode Millsite Tunnelsite *Check one only*

3. The name and address of the Locator is Robert H Jones & James E. Jones

Box J Parker Arizona 85344
Address City State Zip

4. The name of the claim is Mammon Mine Extension Claim #7

5. The date of the location is 1-10-90

6. The type of location monument is Wood & Rock

7. The type of corner and end monument is Wood & Rock

8. The claim is 1500 feet long and 600 feet wide. The Distance from the location monument to each end of the claim is 250 feet in a Westerly direction and 1500 feet in a Easterly direction.

9. The general course is from the _____ to the _____

10. The location of the claim occupies all or part of the following quarter sections:

Quarter Section(s)	Section(s)	Township(s)	Range(s)
	<u>3</u>	<u>9N</u>	<u>18 West</u>

11. The locality of this claim with reference to some natural object or permanent monument and additional information (if any) concerning its locality are as follows:

Mammon Mine Its Self Pat.
S-3-4-33-34 T10N & T9N Range 18 West

12. If amending, the previous claim name was _____ recorded

in Docket _____, Book _____

Mining District, B.L.M. AZ STATE OFFICE County, Arizona.

Date 1-10-90 FEB 13 1990

Robert H Jones
Signature

7:45 A.M.
PHOENIX, ARIZONA

AHC 301471

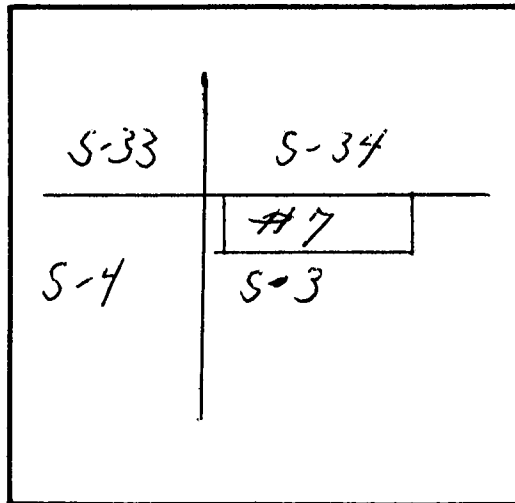
MAP OF MINING CLAIM LOCATION

- The name of the claim is Mammon Mine Extension claim #7
- Type of claim is Placer Lode Millsite Tunnel site *Check one only*
- The _____ corner of the claim is _____ feet in a _____ direction to a survey monument or permanent natural object described as _____
- The bearing and distance between the corners of the claim are beginning at the _____ corner of the claim, _____ feet in a _____ direction to the _____ corner, then _____ feet in a _____ direction to the _____ corner, then _____ feet in _____ direction to the _____ corner, then _____ feet in a _____ to the point of beginning.

MAP

One inch = Two thousand feet

North arrow



Section 5-3 Township 9 N Range 18 West G & SRB & M

Date 1-10-90

Robert Alfonso James E. Jones
Signature

PHOENIX, ARIZONA

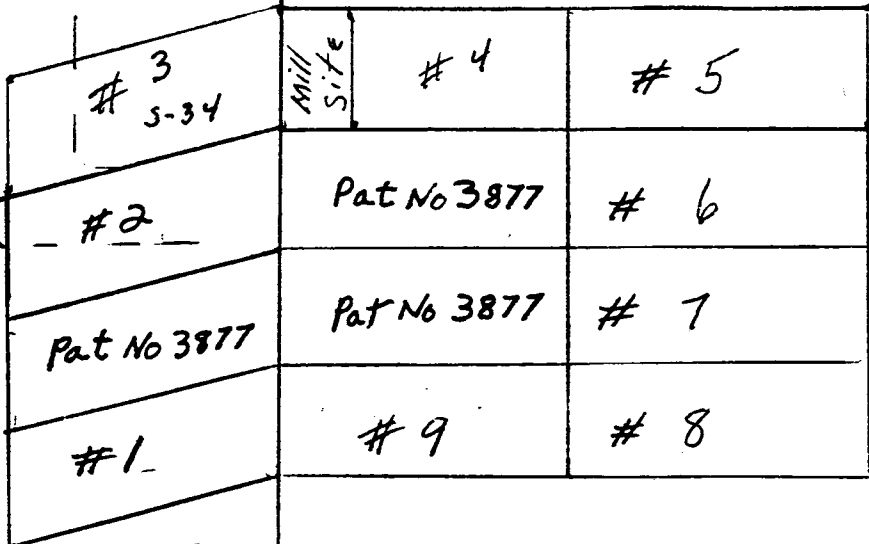
7:45 A.M.

FEB 13 1990

B.L.M. AZ STATE OFFICE

RECEIVED

S-33



S-4

S-3

RE-18 West

TN-10-N

TN-9-N

N

7

FOR OWNERS Robert H. Jones
 R.O. Box J James E. Jones
 PARKER, ARIZ. 1-10-90
 85344 Robert H. Jones James E. Jones

MAMMON MINE
 EXTENSION
 CLAIMS
 SECTIONS 3-4 - TN-9N-R-18W
 SECTIONS 33-34 - TN-10N-R18W

90-0373


A.M.C. 301471

STATE OF ARIZONA,

RECORDED IN OFFICIAL RECORDS
OF LA PAZ COUNTY, ARIZONA
JAN 23 1 50 PM '90

Fee No

RF	5
CO. SUR +	4
ST. SUR +	
P+H +	500
TOTAL FEE	9
1-OF	3
PAGES	



Lois K. Jesse, COUNTY RECORDER

Fee: \$

When recorded mail to:
REQUEST OF: LOCATOR

By _____ Deputy Recorder

NOTICE OF MINING CLAIM LOCATION

1. Location Amendment Check one only

2. Placer Lode Millsite Tunnelsite Check one only

3. The name and address of the Locator is Robert H Jones & James E Jones
Box J Parker Arizona 85344
Address City State

4. The name of the claim is Mammon Mine Extension Claim #9

5. The date of the location is 1-10-90

6. The type of location monument is Wood & Rock

7. The type of corner and end monument is Wood & Rock

8. The claim is 1500 feet long and 600 feet wide. The Distance from the location monument to each end of the claim is 25 to 100 feet in Westerly direction and 1500 feet in a Easterly direction.

9. The general course is from the _____ to the _____

10. The location of the claim occupies all or part of the following quarter sections:

Quarter Section(s)	Section(s)	Township(s)	Range(s)
	<u>3</u>	<u>9N</u>	<u>18 West</u>

11. The locality of this claim with reference to some natural object or permanent monument and additional information (if any) concerning its locality are as follows:
Mammon Mine, its self Pat.
S-3-7-33-34 T10N & T9N Range 18 West

12. If amending, the previous claim name was _____ recorded in Docket _____, Book _____ Mining District, _____ County, Arizona.

Date 1-10-90 RECEIVED B.L.M. AZ STATE OFFICE Robert H Jones Signature

FEB 13 1990

A MC 301473

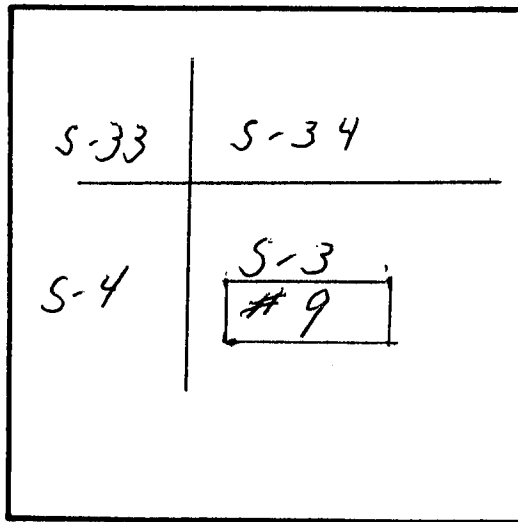
MAP OF MINING CLAIM LOCATION

- The name of the claim is Mammoth Mine Extension Claim #9
- Type of claim is Placer Lode Millsite Tunnel site *Check one only*
- The _____ corner of the claim is _____ feet in a _____ direction to a survey monument or permanent natural object described as _____
- The bearing and distance between the corners of the claim are beginning at the _____ corner of the claim, _____ feet in a _____ direction to the _____ corner, then _____ feet in a _____ direction to the _____ corner, then _____ feet in a _____ direction to the _____ corner, then _____ feet in a _____ to the point of beginning.

MAP

One inch = Two thousand feet

North arrow



Section 3 Township 9N Range 18 West G & SRB & M

Date 1-10-90

Robert H. Jones James E. Jones
Signature

PHOENIX, ARIZONA

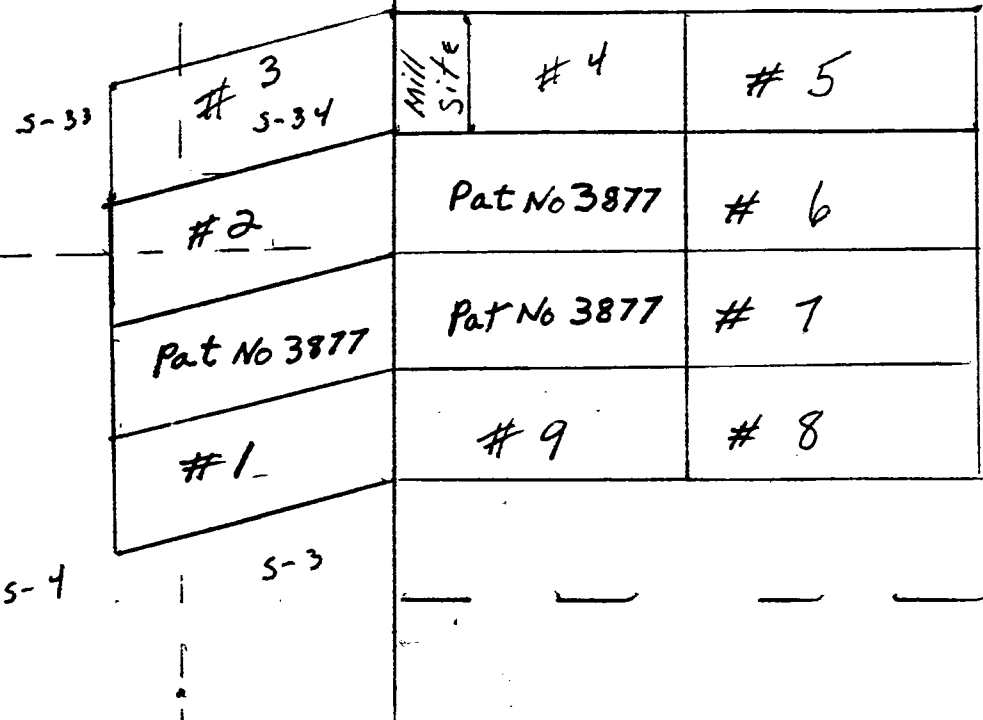
7:45 A.M.

FEB 13 1990

BLM. AZ STATE OFFICE

RECEIVED

RE-18 West



FOR OWNERS Robert H. Jones
 RO BOX J James E. Jones
 PARKER, ARIZ 1-10-90
 85344 Robert H. Jones
 James E. Jones

MAMMON MINE
 EXTENSION
 CLAIMS
 SECTIONS 3-4 - TN-9N-R-18W
 SECTIONS 33-34 - TN-10N-R-18W

A MC 301473

90-0375

STATE OF ARIZONA,

County of _____

In Docket No. _____

When recorded mail to:

LOCATOR



RECORDED IN OFFICIAL RECORDS
OF LA PAZ COUNTY, ARIZONA

JAN 23 1 50 PM '90

Lola K. Jesse, COUNTY RECORDER

Fee No. _____

OF	5
CO. SUR	+
4	
ST. SUR	+
P+H	+
1	
TOTAL FEE	10
Fee: \$	1-00-00
AGES	3

By _____ Deputy Recorder

NOTICE OF MINING CLAIM LOCATION

1. Location Amendment *Check one only*

2. Placer Lode Millsite Tunnelsite *Check one only*

3. The name and address of the Locator is Robert H. Jones & James E. Jones
Box J Parker Arizona 85344
Address City State Zip

4. The name of the claim is Mammoth Mine Extension Claims # 2

5. The date of the location is 1-10-90

6. The type of location monument is wood & Rock

7. The type of corner and end monument is wood & Rock

8. The claim is 1500 feet long and 600 feet wide. The Distance from the location monument to each end of the claim is 25 to 100 feet in a Easterly Westerly direction and 1500 feet in a Easterly Westerly direction.

9. The general course is from the _____ to the _____.

10. The location of the claim occupies all or part of the following quarter sections:

Quarter Section(s)	Section(s)	Township(s)	Range(s)
	<u>34-33-4-3</u>	<u>10N & 9N</u>	<u>18 West</u>
_____	_____	_____	_____
_____	_____	_____	_____

11. The locality of this claim with reference to some natural object or permanent monument and additional information (if any) concerning its locality are as follows:

Mammoth Mine It's Self. Pat.
Sec 3-4-33-34 T10N & 9N - Range 18 West

12. If amending, the previous claim name was _____ recorded in Docket _____, Book _____

Mining District, _____ County, Arizona.

Date 1-10-90

Robert H. Jones
Signature

RECORDED AT THE REQUEST OF:

A M C 301466

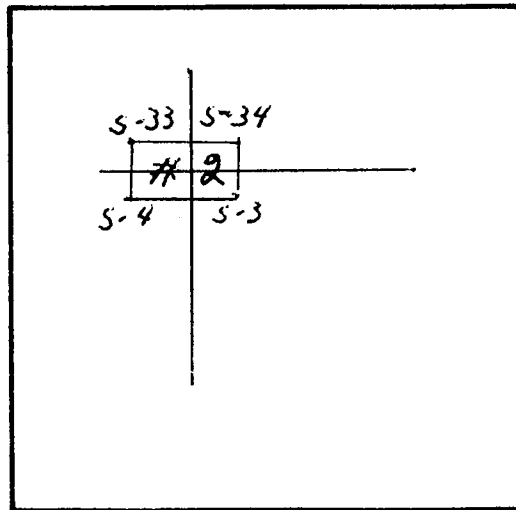
MAP OF MINING CLAIM LOCATION

1. The name of the claim is Mammon Extension claims # 2
2. Type of claim is Placer Lode Millsite Tunnel site *Check one only*
3. The _____ corner of the claim is _____ feet in a _____ direction to a survey monument or permanent natural object described as _____
4. The bearing and distance between the corners of the claim are beginning at the _____ corner of the claim, _____ feet in a _____ direction to the _____ corner, then _____ feet in a _____ direction to the _____ corner, then _____ feet in _____ direction to the _____ corner, then _____ feet in a _____ to the point of beginning.

MAP

One inch = Two thousand feet

North arrow



Section 33-34-4-3 Township 9 N Range 18 West G & SRB & M

Date 1-10-90

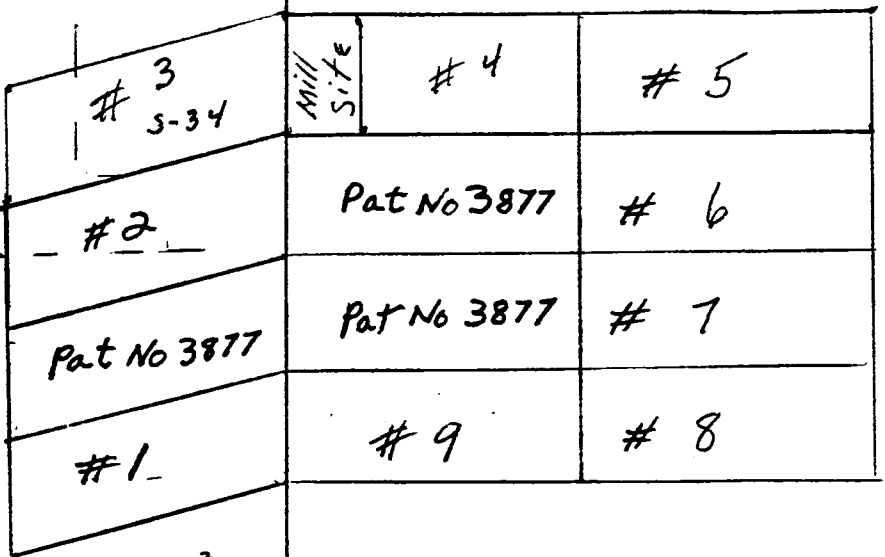
Robert J. Jones James E. Jones
Signature

7:45 A.M.
PHOENIX, ARIZONA

FEB 13 1990

RECEIVED
B.L.M. AZ STATE OFFICE

RE-18 WEST



TN-10-N

TN-9-N

S-4

S-3

FOR OWNERS Robert H. Jones
 P.O. Box J James E. Jones
 PARKER, ARIZ. 1-10-90
 85344 Robert H. Jones James E. Jones

MAMMON MINE
 EXTENSION
 CLAIMS
 SECTIONS 3-4 - TN-9N-R-18W
 SECTIONS 33-34 - TN-10N-R-18W

90-0368


A MC 301466

STATE OF ARIZONA,

RECORDED IN OFFICIAL RECORDS
OF LA PAZ COUNTY, ARIZONA

JAN 23 1 50 PM '90

Lois K. Jesse, COUNTY RECORDER



Fee No:

5
CO. SUR. +
4
ST. SUR. +
P+H +
3.99
TOTAL FEE 9
Fee: \$ 1-OF-3

When recorded mail to:

LOCATOR

By _____ Deputy Recorder

RECORDED AT THE
REQUEST OF:

NOTICE OF MINING CLAIM LOCATION

1. Location Amendment *Check one only*

2. Placer Lode Millsite Tunnelsite *Check one only*

3. The name and address of the Locator is Robert H. Jones & James E. Jones

Box J Parker Arizona 85344
Address City State Zip

4. The name of the claim is Mammon Mine Extension Claims #3

5. The date of the location is 1-10-90

6. The type of location monument is Wood & Rock

7. The type of corner and end monument is Wood & Rock

8. The claim is 1500 feet long and 600 feet wide. The Distance from the location monument to each end of the claim is 25 to 100 feet in a Easterly Westerly direction and 1500 feet in a Easterly & Westerly direction.

9. The general course is from the _____ to the _____.

10. The location of the claim occupies all or part of the following quarter sections:

Quarter Section(s)	Section(s)	Township(s)	Range(s)
	<u>Sec. 33-34</u>	<u>10 N. T9N</u>	<u>18 West</u>

11. The locality of this claim with reference to some natural object or permanent monument and additional information (if any) concerning its locality are as follows:
Mammon Mine, It's Self Pat.
Sec 33-34-4-3 T9N R-18 west

12. If amending, the previous claim name was _____ recorded in Docket _____ Mining District, _____ B.L.M. AZ STATE OFFICE County, Arizona.

Date 1-10-90 FEB 13 1990 Robert H. Jones Signature

A M L 301467

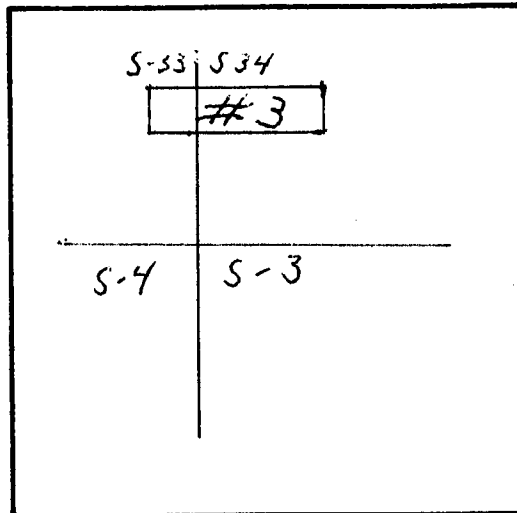
MAP OF MINING CLAIM LOCATION

- The name of the claim is Robert H Jones & James E Jones
Mammon Mine Extension #3
- Type of claim is Placer Lode Millsite Tunnel site *Check one only*
- The _____ corner of the claim is _____ feet in a _____ direction to a survey monument or permanent natural object described as _____
- The bearing and distance between the corners of the claim are beginning at the _____ corner of the claim, _____ feet in a _____ direction to the _____ corner, then _____ feet in a _____ direction to the _____ corner, then _____ feet in _____ direction to the _____ corner, then _____ feet in a _____ to the point of beginning.

MAP

One inch = Two thousand feet

North arrow



Section 33-34 Township 10N & 9N Range 18W G & SRB & M

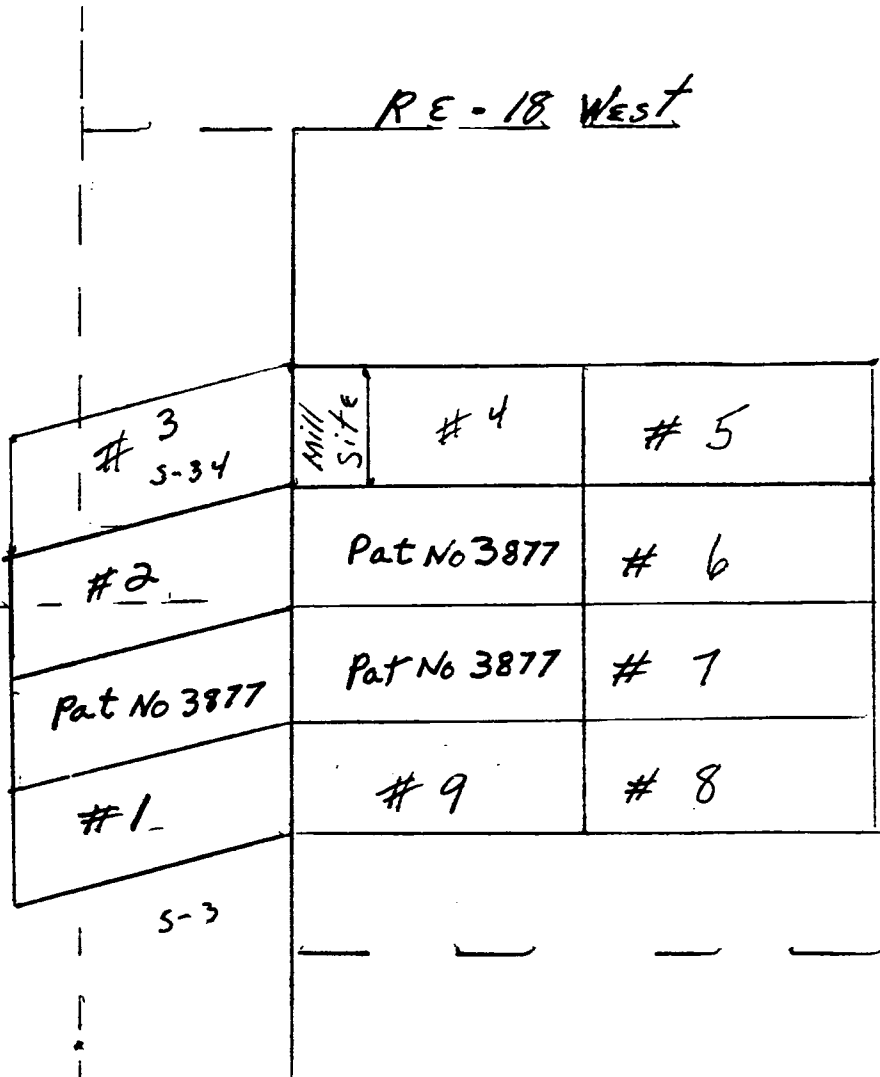
Date 1-10-90

Robert H Jones James E Jones
Signature

PHOENIX, ARIZONA

FEB 13 1990

RECEIVED
B.L.M. AZ STATE OFFICE
5-33



FOR OWNERS Robert H. JONES
 RO BOX J JAMES E. JONES
 PARKER, ARIZ. 1-10-90
 85344 Robert H. Jones
 James E. Jones

MAMMON MINE
 EXTENSION
 CLAIMS
 SECTIONS 3-4 - TN-9N-R-18W
 SECTIONS 33-34 - TN-10N-R-18W

A MC 301467

90-0369


3

STATE OF ARIZONA,

RECORDED IN OFFICIAL RECORDS
OF LA PAZ COUNTY, ARIZONA

JAN 23 1 50 PM '90

Lois K. Hesse, COUNTY RECORDER



Fee No.

RF	5
CO. SUR +	4
ST. SUR +	
P+H +	Saa
TOTAL FEE	9
Fee: \$	1 -- OF 3

When recorded mail to:

LOCATOR

By _____ Deputy Recorder

RECORDED AT THE
REQUEST OF:

NOTICE OF MINING CLAIM LOCATION

1. Location Amendment *Check one only*

2. Placer Lode Millsite Tunnelsite *Check one only*

3. The name and address of the Locator is Robert H. Jones & James E. Jones
Box J Parlier Arizona 85344
Address City State Zip

4. The name of the claim is Mammon Mine Extension #4

5. The date of the location is 1-10-90

6. The type of location monument is Wood & Rock

7. The type of corner and end monument is Wood & Rock

8. The claim is 1400 feet long and 600 feet wide. The Distance from the location monument to each end of the claim is 25 to 100 feet in a Eastern/Western direction and 1400 feet in a Eastern/Western direction.

9. The general course is from the _____ to the _____.

10. The location of the claim occupies all or part of the following quarter sections:

Quarter Section(s)	Section(s)	Township(s)	Range(s)
	<u>34</u>	<u>10 N</u>	<u>18 West</u>

11. The locality of this claim with reference to some natural object or permanent monument and additional information (if any) concerning its locality are as follows:

Mammon Mine ITS SELF Pat.
Sec 3-4-33-34 T10N-79N Range 18 West

12. If amending, the previous claim name was _____ recorded in Docket _____, Book _____ Mining District, _____ County, Arizona.

Date 1-10-90 **B.L.M. AZ STATE OFFICE** Robert H. Jones
Signature

FEB 13 1990

A MC 301468

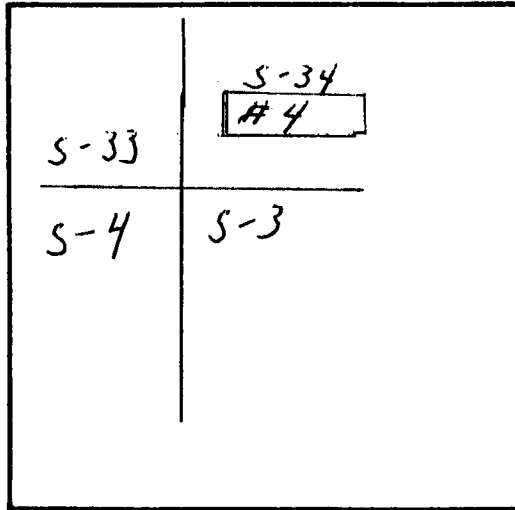
MAP OF MINING CLAIM LOCATION

- The name of the claim is Mammon Extension Claims #4
- Type of claim is Placer Lode Millsite Tunnel-site *Check one only*
- The _____ corner of the claim is _____ feet in a _____ direction to a survey monument or permanent natural object described as _____
- The bearing and distance between the corners of the claim are beginning at the _____ corner of the claim, _____ feet in a _____ direction to the _____ corner, then _____ feet in a _____ direction to the _____ corner, then _____ feet in _____ direction to the _____ corner, then _____ feet in a _____ to the point of beginning.

MAP

One inch = Two thousand feet

North arrow



Section 34 Township 10 N Range 18 west G & SRB & M

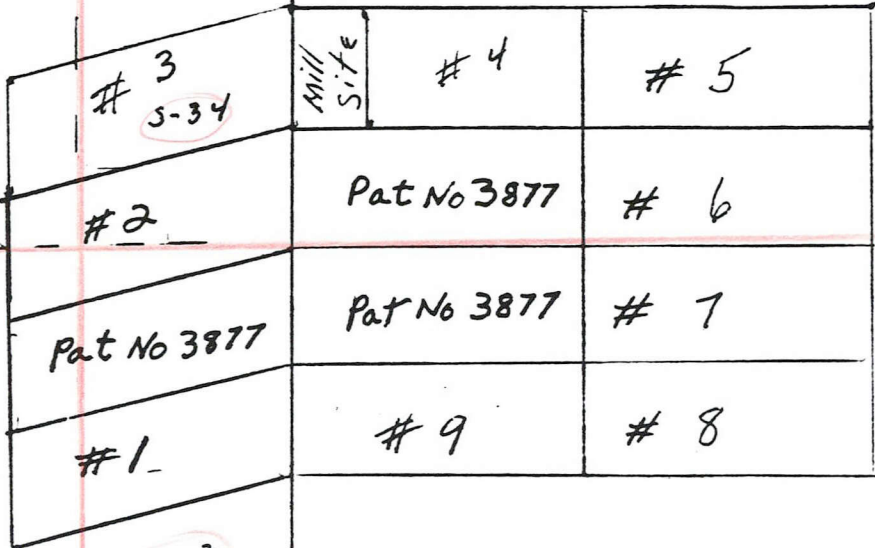
Date 1-10-90

Robert James E. Jones
Signature



RE-18 West

RECEIVED
BLM. AZ STATE OFFICE
FEB 13 1990
7:45 A.M.
PHOENIX, ARIZONA



(4)

FOR OWNERS Robert H. Jones
 R.O. BOX J James E. Jones
 PARKER, ARIZ. 1-10-90
 85344 Robert H. Jones
 James E. Jones

MAMMON MINE
 EXTENSION
 CLAIMS
 SECTIONS 3-4 - TN-9N-R-18W
 SECTIONS 33-34 - TN-10N-R-18W

A MC 301468


90-0370

STATE OF ARIZONA,

RECORDED IN OFFICIAL RECORDS
OF LA PAZ COUNTY, ARIZONA

JAN 23 1 50 PM '90

LOUIS K. Hesse, COUNTY RECORDER



Fee No	5
CO. SUR	4
ST. SUR	
P+H	sa
TOTAL FEE	9
Fee: \$	1 - OF 3 PAGES

When recorded mail to:

LOCATOR

By _____ Deputy Recorder

NOTICE OF MINING CLAIM LOCATION

1. Location Amendment *Check one only*

2. Placer Lode Millsite Tunnelsite *Check one only*

3. The name and address of the Locator is Robert H. Jones & James E. Jones

Box J Parker Arizona 85344
Address City State Zip

4. The name of the claim is Mammon Mine Extension Claims #5

5. The date of the location is 1-10-90

6. The type of location monument is Wood & Rock

7. The type of corner and end monument is Wood & Rock

8. The claim is 1500 feet long and 600 feet wide. The Distance from the location monument to each end of the claim is 25 to 100 feet in a Westerly direction and 1500 feet in a Easterly direction.

9. The general course is from the _____ to the _____.

10. The location of the claim occupies all or part of the following quarter sections:

Quarter Section(s)	Section(s)	Township(s)	Range(s)
	<u>34</u>	<u>T10N</u>	<u>18West</u>

11. The locality of this claim with reference to some natural object or permanent monument and additional information (if any) concerning its locality are as follows:

Sec 3-4-33-34 T10N & T9N 18West Range
Mammon Mine ITS Self Pat.

12. If amending, the previous claim name was _____ recorded in Docket _____, Book _____

Mining District, **RECEIVED** County, Arizona.

Date 1-10-90 B.L.M. AZ STATE OFFICE

FEB 13 1990

Robert H. Jones
Signature

7:45 A.M.

PHOENIX, ARIZONA

A M C 301469

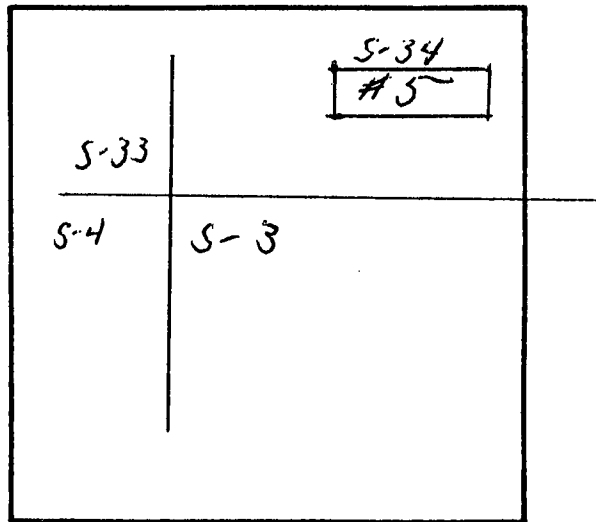
MAP OF MINING CLAIM LOCATION

- The name of the claim is Mammon Mine Extension Claim #5
- Type of claim is Placer Lode Millsite Tunnel site *Check one only*
- The _____ corner of the claim is _____ feet in a _____ direction to a survey monument or permanent natural object described as _____
- The bearing and distance between the corners of the claim are beginning at the _____ corner of the claim, _____ feet in a _____ direction to the _____ corner, then _____ feet in a _____ direction to the _____ corner, then _____ feet in _____ direction to the _____ corner, then _____ feet in a _____ to the point of beginning.

MAP

One inch = Two thousand feet

North arrow



Section 34 Township 10 N Range 18 West G & SRB & M

Date 1-10-90

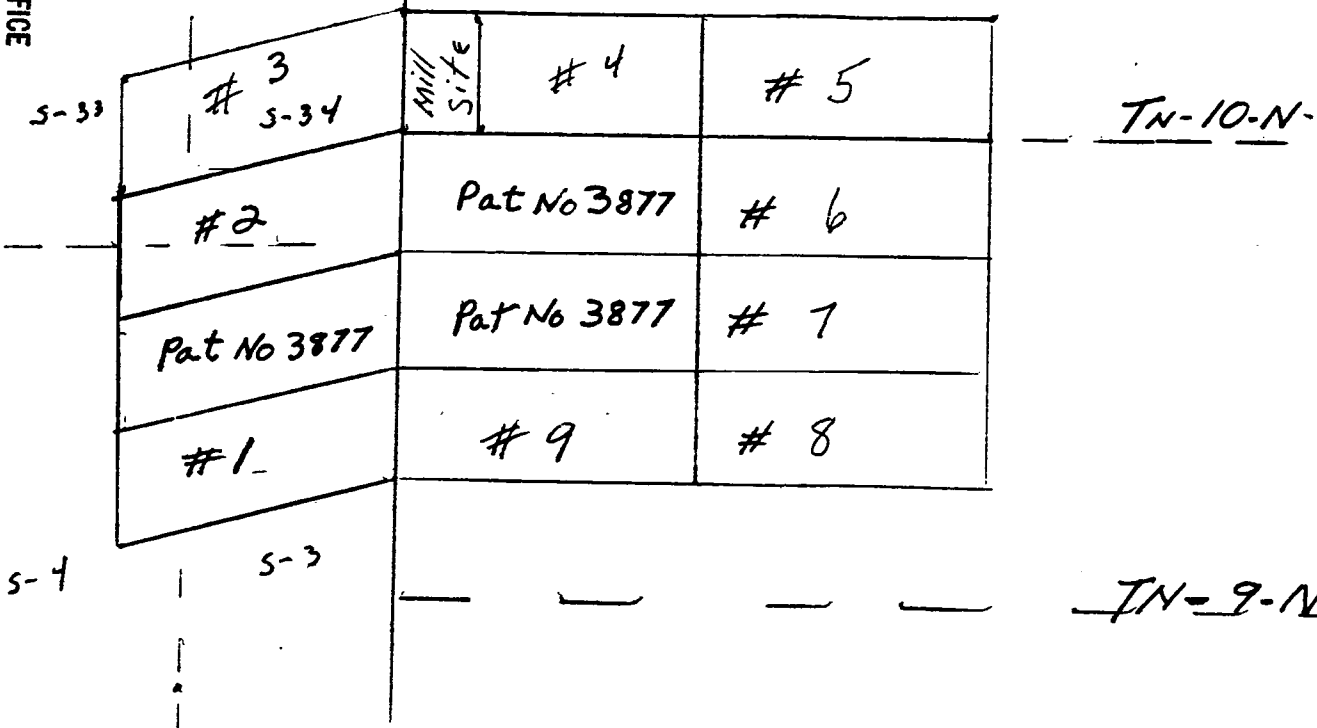
Robert H Jones James E. Jones
Signature

PHOENIX, ARIZONA
7:45 A.M.

FEB 13 1990

RECEIVED
B.L.M. AZ STATE OFFICE

RE-18 West



FOR OWNERS Robert H. JONES
 RO BOX J James E. JONES
 PARKER, ARIZ. 1-10-90
 85344 Robert H. Jones
 James E. Jones

MAMMON MINE
 EXTENSION
 CLAIMS
 SECTIONS 3-4 - TN-9N-R-18W
 SECTIONS 33-34 - TN-10N-R18W

90-0371

A MC 301469

STATE OF ARIZONA,

RECORDED IN OFFICIAL RECORDS
OF LA PAZ COUNTY, ARIZONA

JAN 23 1 50 PM '90

Lois K. Hesse, COUNTY RECORDER



Fee No.

RECORD	5
CO. SUR +	4
ST. SUR +	
P+H +	5.99
TOTAL FEE	9
1-OF-PAGES	3

When recorded mail to:

LOCATOR

By _____ Deputy Recorder

Fee: \$

NOTICE OF MINING CLAIM LOCATION

1. Location Amendment *Check one only*

2. Placer Lode Millsite Tunnelsite *Check one only*

3. The name and address of the Locator is Robert H Jones & James E Jones
Box J Parker Arizona 85344
Address City State Zip

4. The name of the claim is Nammun Mine Extension Claim # 8

5. The date of the location is 1-10-90

6. The type of location monument is Rock & Wood

7. The type of corner and end monument is Rock & Wood

8. The claim is 1500 feet long and 600 feet wide. The Distance from the location monument to each end of the claim is 250/100 feet in a Westerly direction and 1500 feet in a Easterly/Westerly direction.

9. The general course is from the _____ to the _____

10. The location of the claim occupies all or part of the following quarter sections:
Quarter Section(s) 3 Section(s) 9N Township(s) 18 West Range(s)

11. The locality of this claim with reference to some natural object or permanent monument and additional information (if any) concerning its locality are as follows:
Nammun Mine ITS self Pat.
S-3-4-33-34 TIONTON Range 18 West

12. If amending, the previous claim name was _____ recorded in Docket _____, Book _____ Mining District, _____ County, Arizona.

Date 1-10-90 RECEIVED B.L.M. AZ STATE OFFICE

Robert H Jones Signature

FEB 13 1990

7:45 A.M. PHOENIX, ARIZONA

A MC 301472

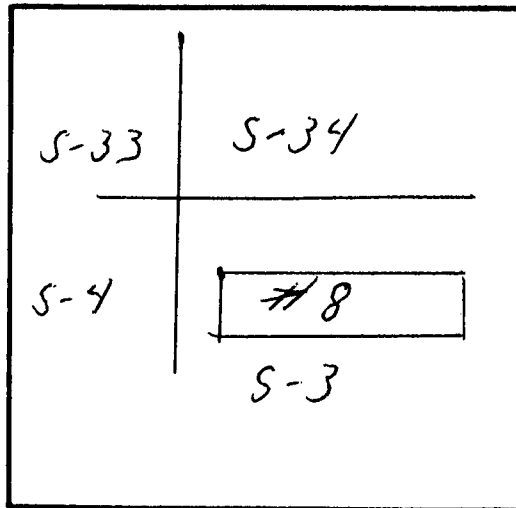
MAP OF MINING CLAIM LOCATION

- The name of the claim is Mammon Mine Extension # 8
- Type of claim is Placer Lode Millsite Tunnel site *Check one only*
- The _____ corner of the claim is _____ feet in a _____ direction to a survey monument or permanent natural object described as _____
- The bearing and distance between the corners of the claim are beginning at the _____ corner of the claim, _____ feet in a _____ direction to the _____ corner, then _____ feet in a _____ direction to the _____ corner, then _____ feet in _____ direction to the _____ corner, then _____ feet in a _____ to the point of beginning.

MAP

One inch = Two thousand feet

North arrow



Section 3 Township 9 N Range 18 West G & SRB & M

Date 1-10-90

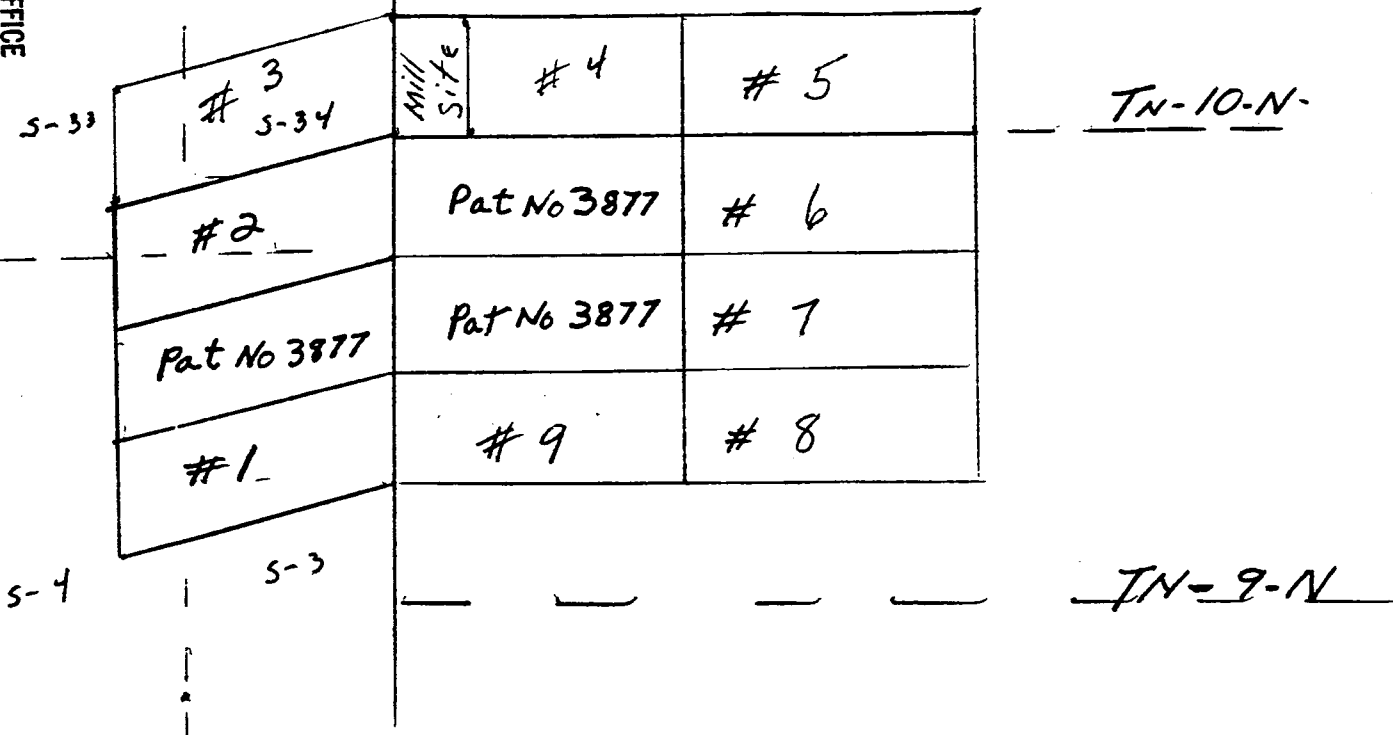
Robert J. Jones James E. Jones
Signature

7:45 A.M.
PHOENIX, ARIZONA

RECEIVED
BLM. AZ STATE OFFICE

FEB 13 1990

RE-18 West



FOR OWNERS Robert H. JONES
 R.O. BOX J JAMES E. JONES
 PARKER, ARIZ. 1-10-90
 85344 James E. Jones

MAMMON MINE
 EXTENSION
 CLAIMS
 SECTIONS 3-4 - TN-9N-R-18W
 SECTIONS 33-34 - TN-10N-R18W


A MC 301472

90-0374

STATE OF ARIZONA,

RECORDED IN OFFICIAL RECORDS
OF LA PAZ COUNTY, ARIZONA

Fee No



JAN 23 1 50 PM '90

Rola K. Hesse, COUNTY RECORDER

RF	5
CO. SUR	4 +
ST. SUR	+
P+H	+
TOTAL FEE	9
Fee: \$	7-OF-3 PAGES

Fee: \$

By _____ Deputy Recorder

When recorded mail to:
LOCATOR

NOTICE OF MINING CLAIM LOCATION

1. Location Amendment *Check one only*

2. Placer Lode Millsite Tunnelsite *Check one only*

3. The name and address of the Locator is Robert H Jones James E Jones
Box J Parker Arizona 85344
Address City State Zip

4. The name of the claim is Mammoth Mine Extension Millsite

5. The date of the location is 1-10-90

6. The type of location monument is Rock or Wood

7. The type of corner and end monument is Rock or Wood

8. The claim is 5 Acres feet long and _____ feet wide. The Distance from the location monument to each end of the claim is _____ feet in a Westerly direction and 5 Acres feet in a Easterly direction.

9. The general course is from the _____ to the _____.

10. The location of the claim occupies all or part of the following quarter sections:

Quarter Section(s)	Section(s)	Township(s)	Range(s)
	<u>34</u>	<u>10 N</u>	<u>18 West</u>

11. The locality of this claim with reference to some natural object or permanent monument and additional information (if any) concerning its locality are as follows:

Mammoth Mine its self Pat.
S-3-4-33-34 T10N-T9N Range 18 West

12. If amending, the previous claim name was _____ recorded in Docket _____, Book _____ Mining District, _____ County, Arizona.

Date 1-10-90 RECEIVED B.L.M. AZ STATE OFFICE Robert H Jones Signature

FEB 13 1990

AMC 301474

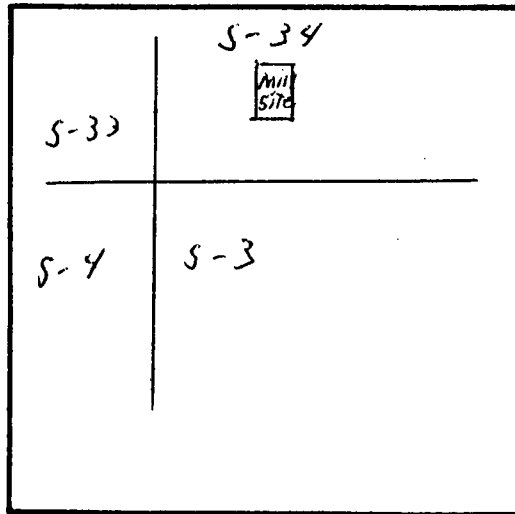
MAP OF MINING CLAIM LOCATION

- 1. The name of the claim is Mammoth Mine Extension Millsite
- 2. Type of claim is Placer Lode Millsite Tunnel site *Check one only*
- 3. The _____ corner of the claim is _____ feet in a _____ direction to a survey monument or permanent natural object described as _____
- 4. The bearing and distance between the corners of the claim are beginning at the _____ corner of the claim, _____ feet in a _____ direction to the _____ corner, then _____ feet in a _____ direction to the _____ corner, then _____ feet in _____ direction to the _____ corner, then _____ feet in a _____ to the point of beginning.

MAP

One inch = Two thousand feet

North arrow



Section 34 Township 10 N Range 18 West G & SRB & M

Date 1-10-90

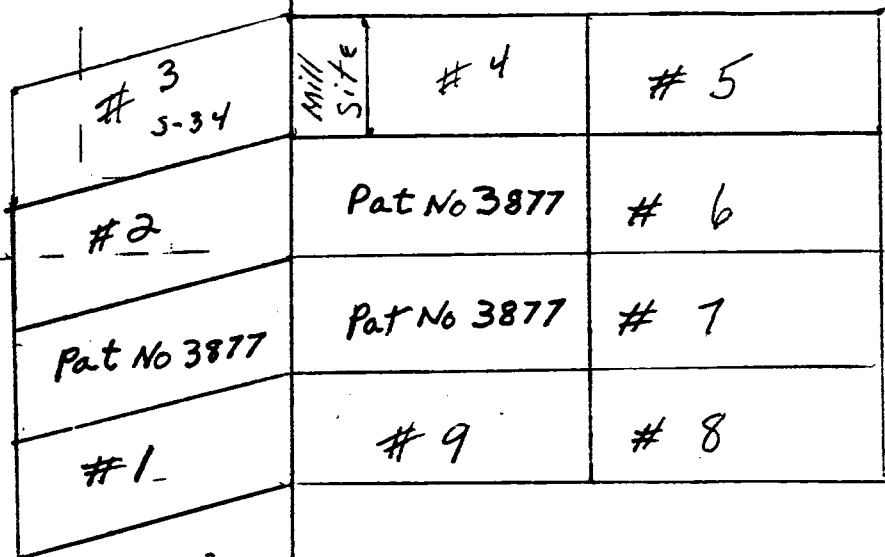
Robert A. Jones James E. Jones
 Signature



RE-18 West

RECEIVED
B.L.M. AZ STATE OFFICE
FEB 13 1990
7:45 A.M.
PHOENIX, ARIZONA

S-33



TN-10-N

10

TN-9-N

FOR OWNERS Robert H. JONES
 RO BOX J James E. JONES
 PARKER, ARIZ. 1-10-90
 85344 Robert H. Jones
 James E. Jones

MAMMON MINE
 EXTENSION
 CLAIMS
 SECTIONS 3-4 - TN-9N-R-18W
 SECTIONS 33-34 - TN-10N-R18W

A MC 301474

90-0376